


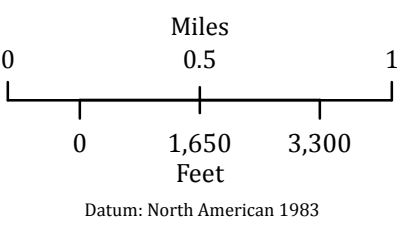


Sources: Esri, DeLorme, USGS, NPS, USGS The National Map: National Boundaries Dataset, National Elevation Dataset, Geographic Names Information System, National Hydrography Dataset, National Land Cover Database, National Structures Dataset, and National Transportation Dataset; U.S. Census Bureau - TIGER/Line; HERE Road Data

Stouts Creek
 OR-732S-000090
 Infrared Interpretation
 Imagery Date:
 7/31/2015 0043 hrs

-  Heat Perimeter
-  Intense Heat
-  Isolated Heat Sources



IRIN: Jacob Rosenberg
 Map produced:
 07/31/2015 0516 hrs

