


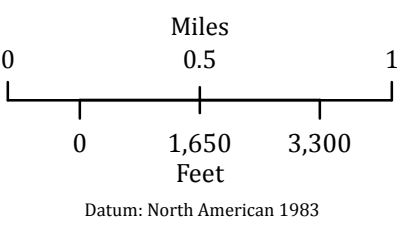


Source: Esri, DigitalGlobe, GeoEye, Earthstar Geographics, CNES/Airbus DS, USDA, USGS, AEX, Getmapping, Aerogrid, IGN, IGP, swisstopo, and the GIS User Community, Sources: Esri, DeLorme, USGS, NPS

Stouts Creek
 OR-732S-000090
 Infrared Interpretation
 Imagery Date:
 7/31/2015 0043 hrs

-  Heat Perimeter
-  Intense Heat
-  Isolated Heat Sources



IRIN: Jacob Rosenberg
 Map produced:
 07/31/2015 0353 hrs

