



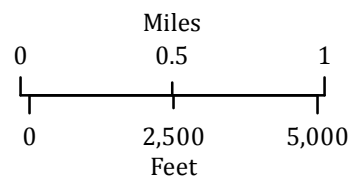


Source: Esri, DigitalGlobe, GeoEye, Earthstar Geographics, CNES/Airbus DS, USDA, USGS, AEX, Getmapping, Aerogrid, IGN, IGP, swisstopo, and the GIS User Community

Stout's Creek
 OR-732S-000090
 Infrared
 Interpretation

-  Heat Perimeter
-  Intense Heat
-  Scattered Heat
-  Isolated Heat Sources



IRIN-T: Howard Harrison
 Map produced:
 08/01/2015 0318 PDT
 Interpreted size: 8,451 acres



Imagery Date:
 07/31/2015 1936 PDT

Datum: North American 1983