




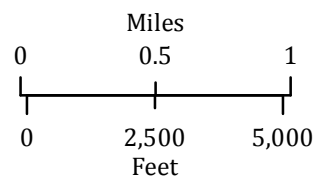


Source: Esri, DigitalGlobe, GeoEye, Earthstar Geographics, CNES/Airbus DS, USDA, USGS, AEX, Getmapping, Aerogrid, IGN, IGP, swisstopo, and the GIS User Community

**Stout's Creek**  
 OR-732S-000090  
 Infrared  
 Interpretation

Imagery Date:  
 08/01/2015 2118 PDT

-  Heat Perimeter
-  Intense Heat
-  Scattered Heat
-  Heat perimeter  
07/31/2015 1936 PDT
-  Isolated Heat Sources



Datum: North American 1983



IRIN-T: Howard Harrison  
 Map produced:  
 08/02/2015 0152 PDT  
 Interpreted size: 15,080 acres

