




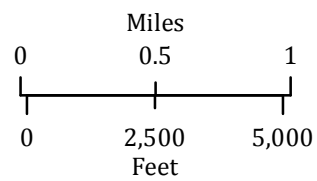


**Stouts Creek**  
 OR-732S-00090  
 Infrared  
 Interpretation

-  Heat Perimeter
-  Intense Heat
-  Scattered Heat
-  Heat perimeter 07/31/2015 1936 PDT
-  Isolated Heat Sources



Datum: North American 1983



IRIN-T: Howard Harrison  
 Map produced:  
 08/02/2015 0151 PDT  
 Interpreted size: 15,080 acres

Imagery Date:  
 08/01/2015 2118 PDT

