


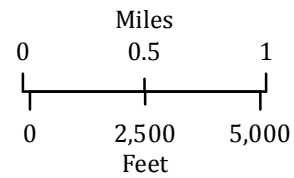


Stouts Creek OR-732S-00090 Infrared Interpretation

Imagery Date:
08/03/2015 2242 PDT

-  Heat Perimeter
-  Scattered Heat
-  Isolated Heat Sources



Datum: North American 1983



IRIN-T: Howard Harrison
Map produced:
08/04/2015 0244 PDT
Interpreted size: 17,166 acres

