







Stouts Creek
OR-732S-000090
Infrared Interpretation
Imagery Date:
8/6/2015 1949 hrs

-  Heat Perimeter
-  Intense Heat
-  Scattered Heat
-  Isolated Heat Sources
-  Previous Heat Perimeter



IRIN: Jacob Rosenberg
Map produced:
08/06/2015 2331 hrs
Interpreted Acres: 20,793 Acres



Datum: North American 1983



Source: Esri, DigitalGlobe, GeoEye, Earthstar Geographics, CNES/Airbus DS, USDA, USGS, AEX, Getmapping, Aerogrid, IGN, IGP, swisstopo, and the GIS User Community

