







Stouts Creek
OR-732S-00090
Infrared Interpretation
Imagery Date:
8/7/2015 2231 hrs

-  Heat Perimeter
-  Intense Heat
-  Scattered Heat
-  Isolated Heat Sources
-  Previous Heat Perimeter



IRIN: Jacob Rosenberg
Map produced:
08/08/2015 0133 hrs
Interpreted Acres: 21,852 Acres



Datum: North American 1983

