




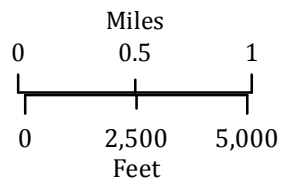


Stouts Creek
OR-732S-000090
Infrared Interpretation
Imagery Date:
8/8/2015 2046 hrs


-  Heat Perimeter
-  Intense Heat
-  Scattered Heat
-  Isolated Heat Sources
-  Previous Heat Perimeter



IRIN: Jacob Rosenberg
Map produced:
08/08/2015 2237 hrs
Interpreted Acres: 21,852 Acres



Datum: North American 1983



42 49.969
-122 55.294

42 49.958
-122 55.242