





**Stouts Creek**  
 OR-732S-00090  
 Infrared Interpretation  
 Imagery Date:  
 8/11/2015 2018 hrs

-  Heat Perimeter
-  Intense Heat
-  Isolated Heat Sources
-  Previous Heat Perimeter

IRIN: Jacob Rosenberg  
 Map produced:  
 08/10/2015 2234 hrs  
 Interpreted IR Perimeter: 23,317 Acres  
 Change in Heat Perimeter: 819 Acres

Miles  
 0 0.5 1

0 2,500 5,000  
 Feet

Datum: North American 1983

