






**Stouts Creek**  
 OR-732S-000090  
 Infrared Interpretation  
 Imagery Date:  
 8/12/2015 0052 hrs

-  Heat Perimeter
-  Intense Heat
-  Scattered Heat
-  Isolated Heat Sources
-  Previous Heat Perimeter

IRIN: Jacob Rosenberg  
 Map produced:  
 08/12/2015 0217 hrs  
 Interpreted IR Perimeter: 23,515 Acres  
 Change in Heat Perimeter: 198 Acres

