







Stouts Creek
 OR-732S-000090
 Infrared Interpretation
 Imagery Date:
 8/12/2015 2044 hrs

-  Heat Perimeter
-  Intense Heat
-  Scattered Heat
-  Isolated Heat Sources
-  Previous Heat Perimeter


 IRIN: Jacob Rosenberg
 Map produced:
 08/12/2015 2157 hrs
 Interpreted IR Perimeter: 23,767 Acres
 Change in Heat Perimeter: 252 Acres

Miles
 0 0.5 1
 Feet
 0 2,500 5,000
 Datum: North American 1983

