











**Turner Basin Fire
OR-UMF-000969
Briefing/Operations**
8/19/2015
GPS Fire Perimeter: 8/18/2015
66 Acres



- Legend**
-  Division
 -  Drop Point
 -  MediVac Site
 -  Water Source
 -  Completed Dozer Line
 -  Hose Lay
 -  Completed Line
 -  Hand Line
 -  Uncontrolled Fire Edge

Div A

Div Z

