










Turner Basin Fire
OR-UMF-000969
IAP
 Date: 8/20/2015
 Fire Perimeter: 8/19/2015
 70 Acres
 1:12,500



Legend

-  Drop Point
-  MediVac Site
-  Water Source
-  Division
-  Completed Dozer Line
-  Hose Lay
-  Completed Line
-  Hand Line
-  Uncontrolled Fire Edge

