







# Page 1

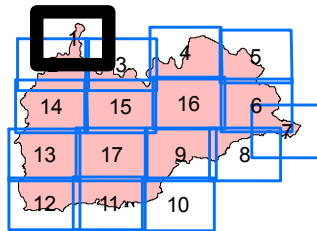
CORNET-WINDY RIDGE  
ORVAD-163  
Div F  
FINAL  
NAD 83  
103,887 ac

## Incident Action Plan Map

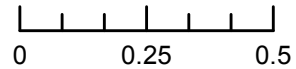
Page 1 of 17

### Legend

-  Fire
-  Drop Point
-  Retardant Pickup
-  Water Source
-  Completed Line
-  Structures



Miles



ODF GIS, Team 3  
August 25, 2015  
1342 Hours

