




Page 6

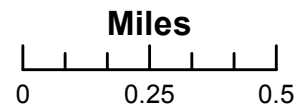
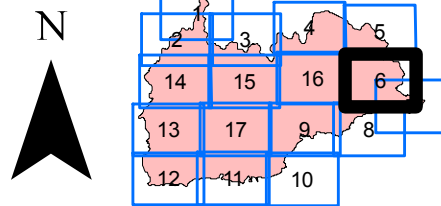
CORNET-WINDY RIDGE
ORVAD-163
Div N-T
FINAL
NAD 83
103,887 ac

Incident Action Plan Map

Page 6 of 17

Legend

-  Fire
-  Division
-  Completed Line



ODF GIS, Team 3
August 25, 2015
1343 Hours

