






Page 8

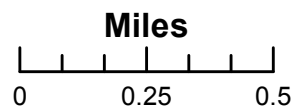
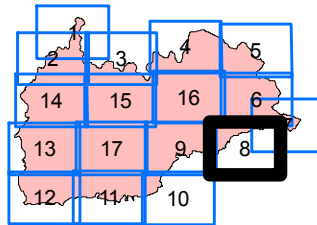
CORNET-WINDY RIDGE
ORVAD-163
Div T
FINAL
NAD 83
103,887 ac

Incident Action Plan Map

Page 8 of 17

Legend

-  Fire
-  Helispot
-  Water Source
-  Completed Line
-  Structures



ODF GIS, Team 3
August 25, 2015
1344 Hours

