

Alder Lake Fire
 Heat Acres: 279
 WA-GPF-000627
 Infrared Interpretation
 Imagery Date:
 09/05/2015 0114 Hrs

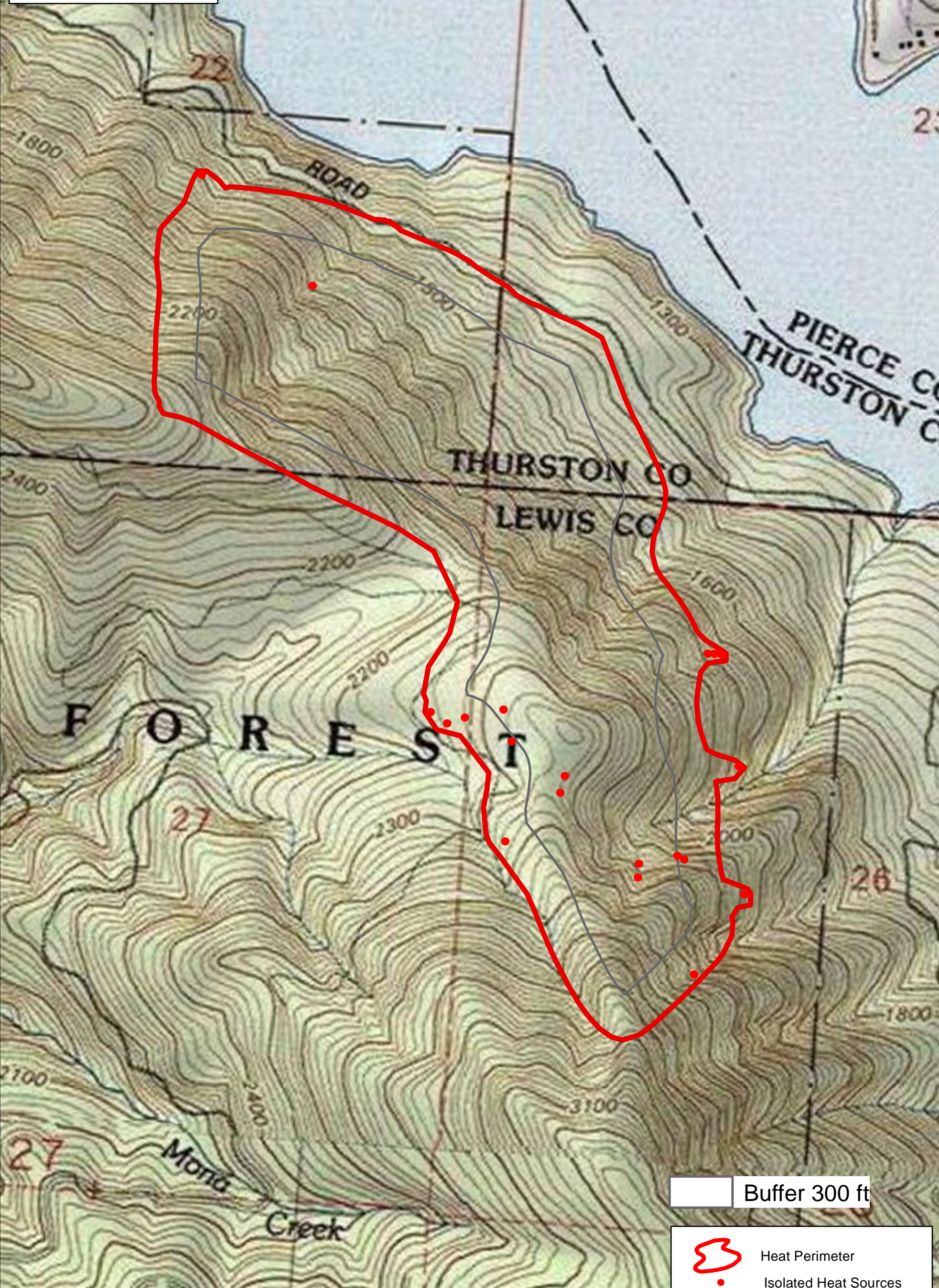


46°46'N


46°46'N

46°45'N



46°45'N



IRIN: K Felker
 Map produced:
 9/5/2015 0106 hrs



Buffer 300 ft

-  Heat Perimeter
-  Isolated Heat Sources

NAD 1983 UTM Zone 11N