

117°31'0"W

117°30'0"W

117°29'0"W

117°28'0"W

48°50'0"N

48°50'0"N

48°49'0"N

48°49'0"N

48°48'0"N

48°48'0"N

117°31'0"W





117°30'0"W

117°29'0"W



117°28'0"W

# Baldy Fire Infrared Heat Sources

1:20,000

-  Heat Perimeter
-  Intense Heat Areas
-  Scattered Heat Areas
-  Isolated Heat Sources

GCS North American 1983

IR Interpreter: Brian Monroe  
 IR interpreted acres: 532  
 Date: 08/08/2015  
 Time received the Image: 0227 hrs

USDA, BLM and FS Personnel