


McFarland Creek






Black Canyon

Copyright © 2013 National Geographic Society, I-cubed



INFRARED MAP
 Black Canyon
 McFarland Creek
 (WA-OWF-000663)
 Flight: Aug 18, 2015 @ 2309 PDT
 IRIN: Cheron Ferland/Dale Gough (T) (Oregon)



-  Isolated Heat
-  GIS Perimeter (Aug. 18, 2015 @ 1733)
-  Heat Perimeter
-  Intense Heat
-  Scattered Heat

