

120°57'30"W


120°57'0"W

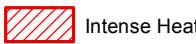


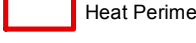
120°56'30"W

120°56'0"W


120°55'30"W


120°55'0"W

NATIONAL

Blankenship
 IR Flight:
 July 20, 2015 2311 PDT
 Acres : 49
 Interpreter : Jim Grace

 Intense Heat  Isolated Heat
 Scattered Heat
 Heat Perimeter

Lat/Long
 GCS WGS84
 30 second spacing

 Miles
 0 0.25

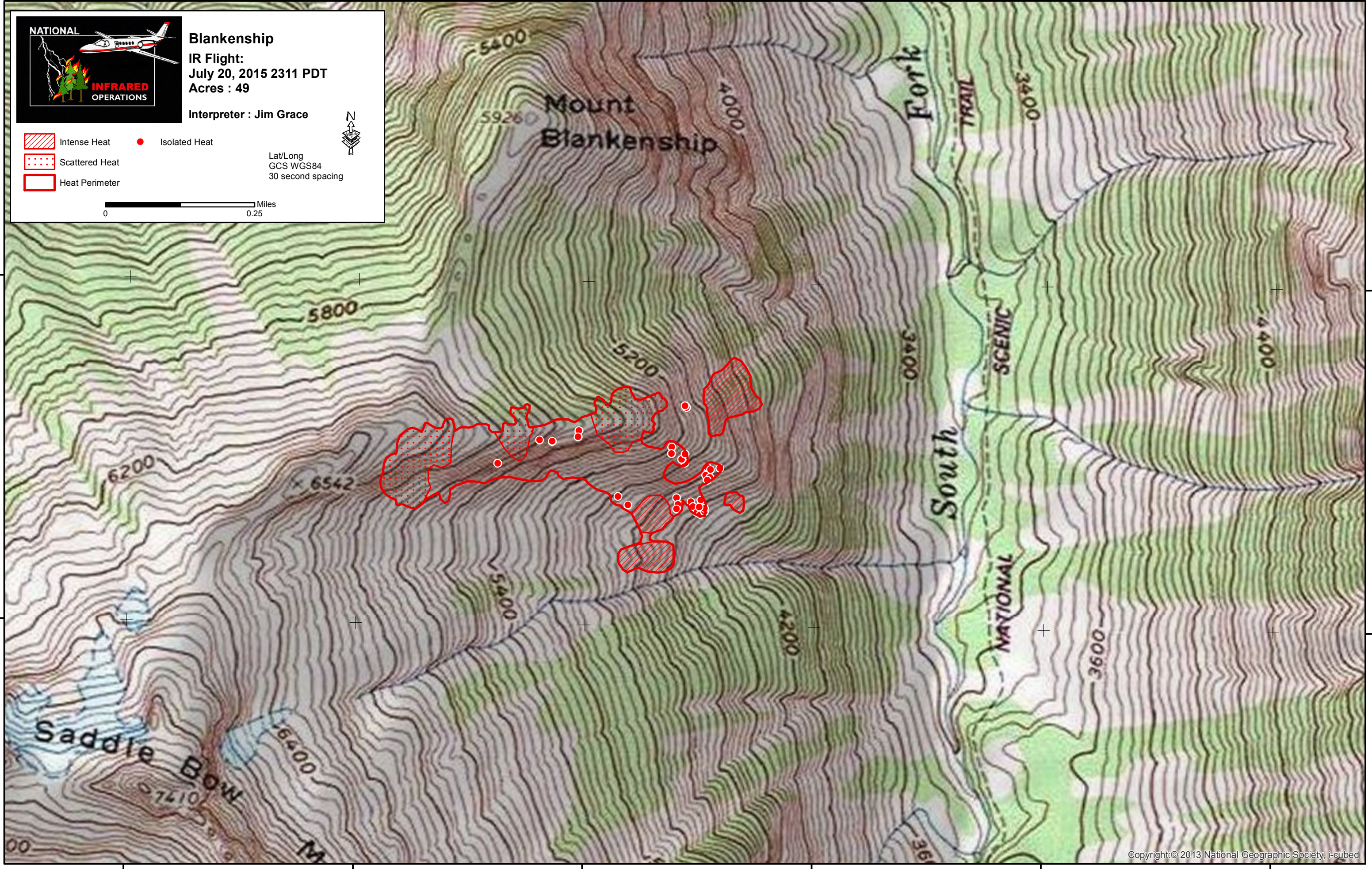


48°16'30"N

48°16'30"N

48°16'0"N

48°16'0"N



120°57'30"W

120°57'0"W

120°56'30"W

120°56'0"W

120°55'30"W

120°55'0"W