
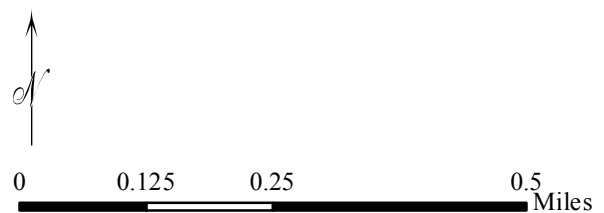







USDA, BLM and FS personnel

 **INFRARED MAP**  
 Blankenship (WA-OWF-000443)  
 Flight: Aug 16, 2015 @ 2114 PDT  
 IRIN: Cheron Ferland/Dale Gough (T) (Oregon)



-  Isolated Heat
-  Previous Heat Perimeter (Aug. 13, 2015 @ 2102)
-  Heat Perimeter
-  Intense Heat
-  Scattered Heat