














# FIRE NAME WA-SES-653 Contingency Planning

Datum: North American 1983 HARN

07/24/2015


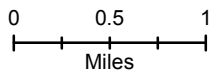
Day Shift

Approx: 6,140 ac

-  Division
-  Drop Point
-  Helispot
-  Lookout
-  Mobile Weather Unit
-  Repeater
-  Spot Fire
-  Water Source
-  Uncontrolled Fire Edge
-  Completed Dozer Line
-  Hand Line
-  Road as Completed Line
-  Primary Road
-  Light-Duty Road
-  Unimproved Road
-  Closed Road
-  Contours 80-foot
-  Contours 80-foot

**WEATHER**

Temp: 75-80  
RH: 25-30  
Wind: WSW 7-13 gusts 22  
Haines: 3

S. Bushnell  
07 23 15  
2109 Hours

