





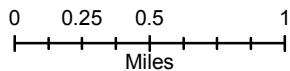


BLUE CREEK Public Information Map

07/24/2015

Approx: 6,140 ac

-  Fire Area
-  Contours 40-foot
-  Primary Road
-  Light-Duty Road
-  Unimproved Road
-  Closed Road



Disclaimer:

While WA IMT1 makes every effort to represent the data shown on these maps as completely and accurately as possible, no warranty is given, expressed or implied, as to the accuracy, reliability, or completeness of these data. In addition, WA IMT1 and/or other participating agencies shall not be held liable for improper or incorrect use of the data described and/or contained herein. Graphical representations provided by the use of this data does not represent any legal description of the data herein and are provided only as a general representation of the data. No indication/statement of fire containment is given, expressed or implied by this product.

More Information:

<http://inciweb.nwcg.gov>



S. Pitman
07 24 15
0008 Hours

