


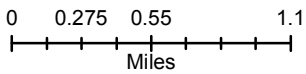


BLUE CREEK
Public Information Map
07/29/2015
Approx: 6,004 ac

-  Fire Area
-  Primary Road
-  Secondary Road
-  Unimproved Road
-  Closed Road
-  Trail
-  Contours 40-foot



Disclaimer:

While WA IMT1 makes every effort to represent the data shown on these maps as completely and accurately as possible, no warranty is given, expressed or implied, as to the accuracy, reliability, or completeness of these data. In addition, WA IMT1 and/or other participating agencies shall not be held liable for improper or incorrect use of the data described and/or contained herein. Graphical representations provided by the use of this data does not represent any legal description of the data herein and are provided only as a general representation of the data. No indication/statement of fire containment is given, expressed or implied by this product.

More Information:
<http://inciweb.nwcg.gov>



S.Pitman
 07 28 15
 2201 Hours

