

Chelan Fires Camp Map

August 17, 2015



0 50 100 Feet



Ground Support
Weed Wash
Staging Area
Community Gym/
Sleeping Area

Camping Area

Long Term
Parking

Showers

Security

Crew Camping Area

Laundry

Light Vehicle
Parking

Copy
Trailer

Situation/
GIS/ Planning

Ordering

Resources/ IT

Overhead Camping

Safety/ OPS/ Air OPS

Finance

Analysts/
LTAN/ IMET

HR

Medical Tent

IC

Communications

Information

Security

Medical/Comp
Claims

Logistics

Briefing Pavillion








Meeting Tent

Check-in/Demob

Cache

Kitchen

Lunches

-  Building/Tent
-  Camping
-  Overhead Camping
-  Light Vehicle Parking
-  Long Term Parking
-  Camp Road
-  Paved Road

Community Gym/ Sleeping Area Directions

- From ICP turn right on 2nd St.
- Turn left on Hwy 97 towards Chelan, travel 2.5 miles.
- Turn left on Hwy 97 Alt/E. Woodin, travel 0.8 miles.
- Turn right on Sanders St.
- Turn right on E. Johnson Ave.
- Community Gym Sleeping Area is on the left (317 E. Johnson Ave., Chelan)