121°0'0"W 120°50'0"W 120°40'0"W 120°30'0"W 120°20'0"W DIV NN 120°10'0"W 120°0'0"W 119°50'0"W 119°40'0"W

48°10'0"N

48°0'0"N

47°50'0"N

47°40'0"N

Wolverine Fire 59011 Acres

11 12 13 14 15 16 17 18 19 20

DIV TT

DIV WW

Branch VIII

DIV MM

DIV YY

DIV EE

Branch VI

First Creek Fire 5121 Acres

DIV M

DIV G

Branch IV

DIV A

DIV CC

Chelan Complex Fire 88142 Acres

DIV BB

DIV ZZ

DIV AA

121°0'0"W 120°50'0"W 120°40'0"W 120°30'0"W 120°20'0"W 120°10'0"W 120°0'0"W 119°50'0"W

Chelan Fires (Wolverine) Index Map

GIS Acres 152,486
8/25/2015 1945

0 1 2 Miles

Day Operational Period 8/26/2015

Map Created 8/25/2015 110:08:30 PM RDC

Uncontrolled Fire Edge

)(Division
][Branch

SOUTHWEST AREA INCIDENT MANAGEMENT TEAM

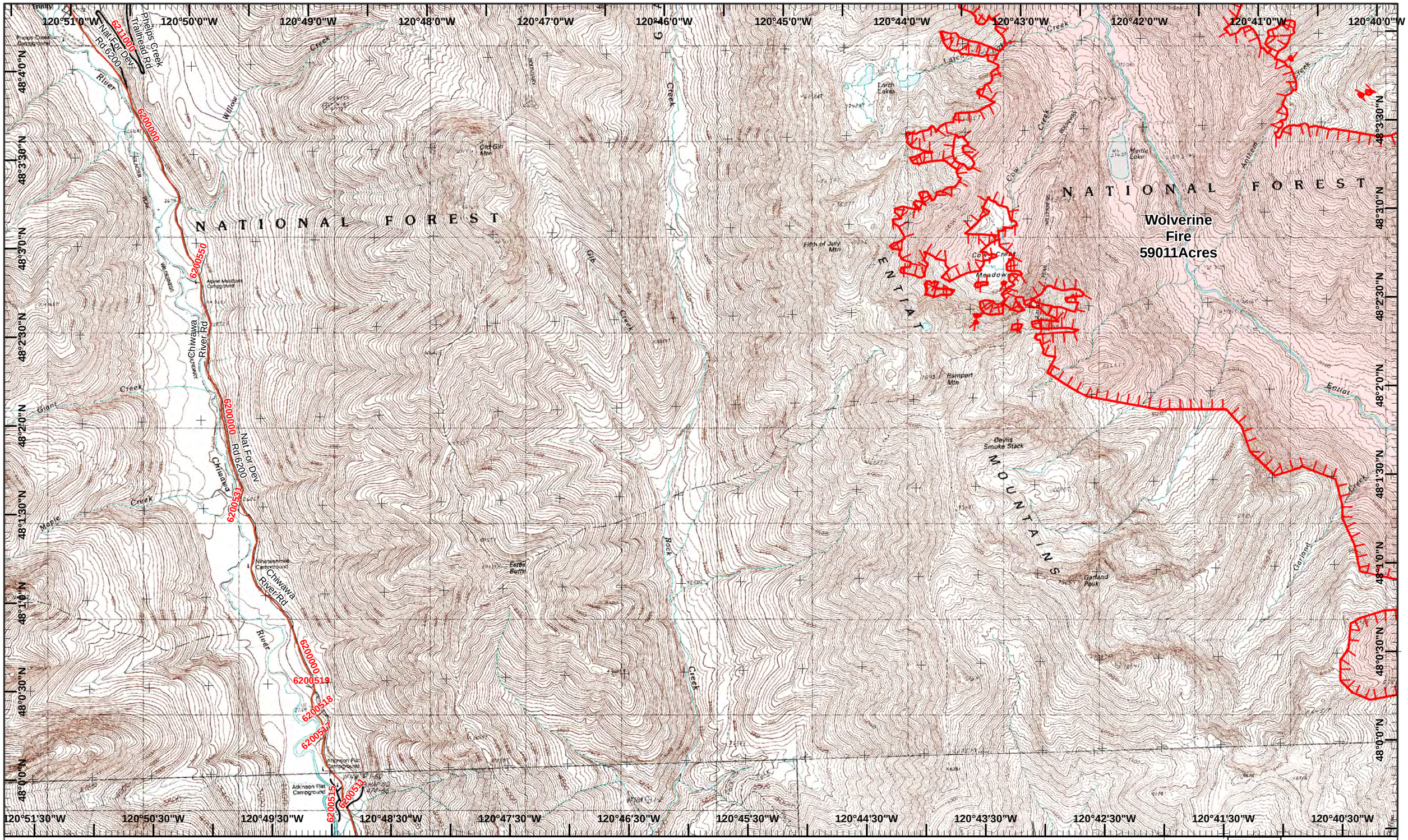

Chelan Fires Incident
Day Operational Period 8/26/2015

GIS Acres 152,486
8/25/2015 1945

0 0.25 0.5 Miles

Map Created 8/25/2015 19:56:34 PM RDC

Uncontrolled Fire Edge

Neighboring Pages

West Page	North Page Douth Page 13	East Page 12

48 3.261
- 120
39.247
FS - Hill
Duncan

Wolverine
Fire
59011Acres

48 1.289
- 120
38.486
DP-202
Cottonwood
Guard
Station

48 1.128
- 120
30.673
DP-28
48 1.081
- 120
30.271
H-6

DP-26
47 59.76
- 120 29.115

Chelan Fires Incident
Day Operational Period 8/26/2015

GIS Acres 152,486
8/25/2015 1945

0 0.25 0.5 Miles

Map Created 8/25/2015 19:57:12 PM RDC

Helispot
Repeater
Drop Point
Other
Completed Dozer Line
Hand Line
Uncontrolled Fire Edge

Neighboring Pages
West Page 11 | North Page | Douth Page 14 | East Page

Chelan Fires Incident
Day Operational Period 8/26/2015

GIS Acres 152,486
8/25/2015 1945

0 0.25 0.5 Miles

Map Created 8/25/2015 19:57:46 PM RDC

Neighboring Pages

West Page	North Page 11 Douth Page 15	East Page 14

Wolverine Fire
59011Acres

DP-25
DP-26

Pope Creek Summer Homes
47 58.661
-120 33.756

DP-204
DP-206
47 58.494
-120 33.469

Riverside Summer Homes
47 57.918
-120 32.997

DP-208

DP-210
47 57.497
-120 32.112

Silver Falls

H-56
47 56.315
-120 32.823

Natl Forest Develop Road 5605 Rd

Natl Forest Develop Road 5900 Rd

Shady Pass Rd

Entiat River Rd

Klone Peak

Kelly Mountain

Marble Meadow

Pond Meadow

Klone Meadow

Mad Meadow

Two Little Lakes

Tommy Creek

Entiat Creek

Lake Creek

Silver Creek

Fish Creek

Devil Lake

Marble Creek Camp

Mad Lake

Tyrrell Creek Ridge Camp

Lake Creek Campground

Box Canyon

Fish Creek Campground

Harvey Creek Campground

Silver Falls Campground

WENATCHEE NATIONAL FOREST

TWO

Mile 35

Mile 30

Mile 28

Weather Station

Spring

Cabins

Falls

Lake

Creek

Ridge

Pass

Trail

Camp

Shelter

Campground

Station

Overlook

Picnic Area

Forebay

Dam

Peak

Meadow

Meadows

Lakes

Marble Creek Camp

Tyrrell Creek Ridge Camp

Lake Creek Campground

Box Canyon

Fish Creek Campground

Harvey Creek Campground

Silver Falls Campground

Natl Forest Develop Road 5605 Rd

Natl Forest Develop Road 5900 Rd

Shady Pass Rd

Entiat River Rd

Klone Peak

Kelly Mountain

Marble Meadow

Pond Meadow

Klone Meadow

Mad Meadow

Two Little Lakes

Tommy Creek

Entiat Creek

Lake Creek

Silver Creek

Fish Creek

Devil Lake

Marble Creek Camp

Mad Lake

Tyrrell Creek Ridge Camp

Lake Creek Campground

Box Canyon

Fish Creek Campground

Harvey Creek Campground

Silver Falls Campground

WENATCHEE NATIONAL FOREST

TWO

Mile 35

Mile 30

Mile 28

Weather Station

Spring

Cabins

Falls

Lake

Creek

Ridge

Pass

Trail

Camp

Shelter

Campground

Station

Overlook

Picnic Area

Forebay

Dam

Peak

Meadow

Meadows

Lakes

120°39'0"W 120°38'0"W 120°37'0"W 120°36'0"W 120°35'0"W 120°34'0"W 120°33'0"W 120°32'0"W 120°31'0"W 120°30'0"W 120°29'0"W 120°28'0"W

47°59'30"N 47°59'0"N 47°58'30"N 47°58'0"N 47°57'30"N 47°57'0"N 47°56'30"N 47°56'0"N 47°55'30"N

47 59.76 -120 29.115 47 59.833 -120 28.491

5608210 5608000 5606105 5606000 5606106 5608015 5608010 5608005 5606114 5606116 5606111 5100120 5100119 5605124 5605100 5605125 5100130 5901000 5901188 5902412 5902411 5901175 5902440 5901185 5901170 5901190 5901191 5901154 5901155 5901160 5901167 5901166 5901165 5901131 5901132 5901133 5901140 5901130 5901120 5901122 5901121 5902100 5902000 5902211 5902220 5902222 5900000 5900525 5900522 5900520 5900519 5900517 5900515 5900511 5900510 5900205 5900150 5900100 5900530 5900535 5904200 5904300 5904000 5904100 5900210 5904400 5904600 5904500 5904550 5100115 5100114 5100113 5100000 5605129 5605123 5605111 5605000 5605122 5605112 5605116 5605117 5605113 5605115 5605120 5605121 5501000 5501170

Chelan Fires Incident
Day Operational Period 8/26/2015

GIS Acres 152,486
8/25/2015 1945

0 0.25 0.5 Miles

Map Created 8/25/2015 19:58:17 PM RDC

Helispot
Drop Point
Other
Completed Dozer Line
Uncontrolled Fire Edge

Neighboring Pages

West Page 13 | North Page 12 | Douth Page 16 | East Page

Page 14
)(Division
][Branch

Chelan Fires Incident

GIS Acres 152,486
8/25/2015 1945

Day Operational Period 8/26/2015

0 0.25 0.5 Miles

Map Created 8/25/2015 19:58:51 PM RDC

Neighboring Pages

West Page | North Page 13 Douth Page 17 | East Page 16

Page 15

)(Division

][Branch

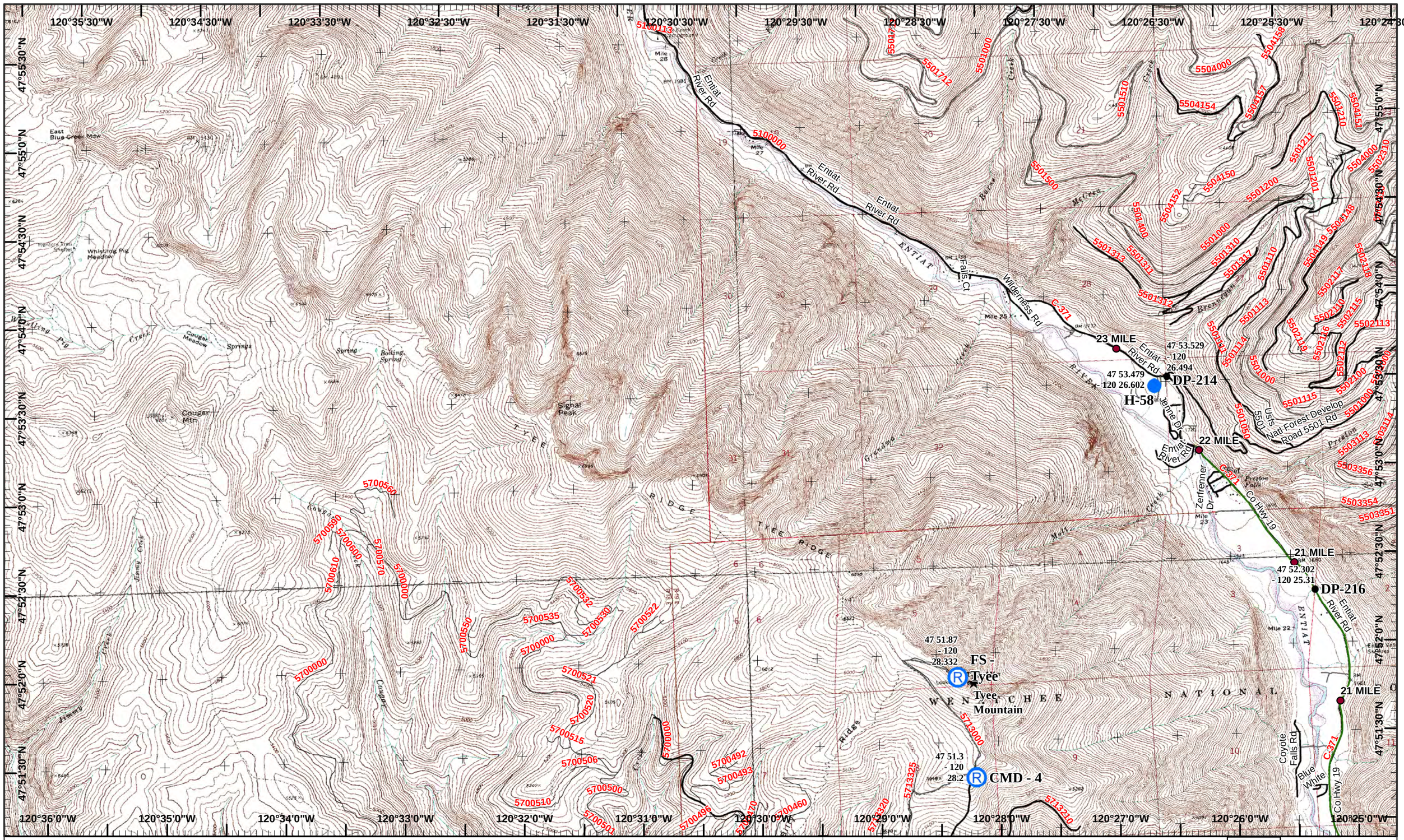

Chelan Fires Incident
Day Operational Period 8/26/2015

GIS Acres 152,486
8/25/2015 1945

0 0.25 0.5 Miles

Map Created 8/25/2015 19:59:21 PM RDC

Helispot
Repeater
Drop Point
Other

Neighboring Pages

West Page 15 | North Page 14 | Douth Page 18 | East Page

Chelan Fires Incident
Day Operational Period 8/26/2015

GIS Acres 152,486
8/25/2015 1945

0 0.25 0.5 Miles

Map Created 8/25/2015 19:59:55 PM RDC

Neighboring Pages

West Page | North Page 15, Douth Page 19 | East Page 18

Page 17

)(Division
][Branch

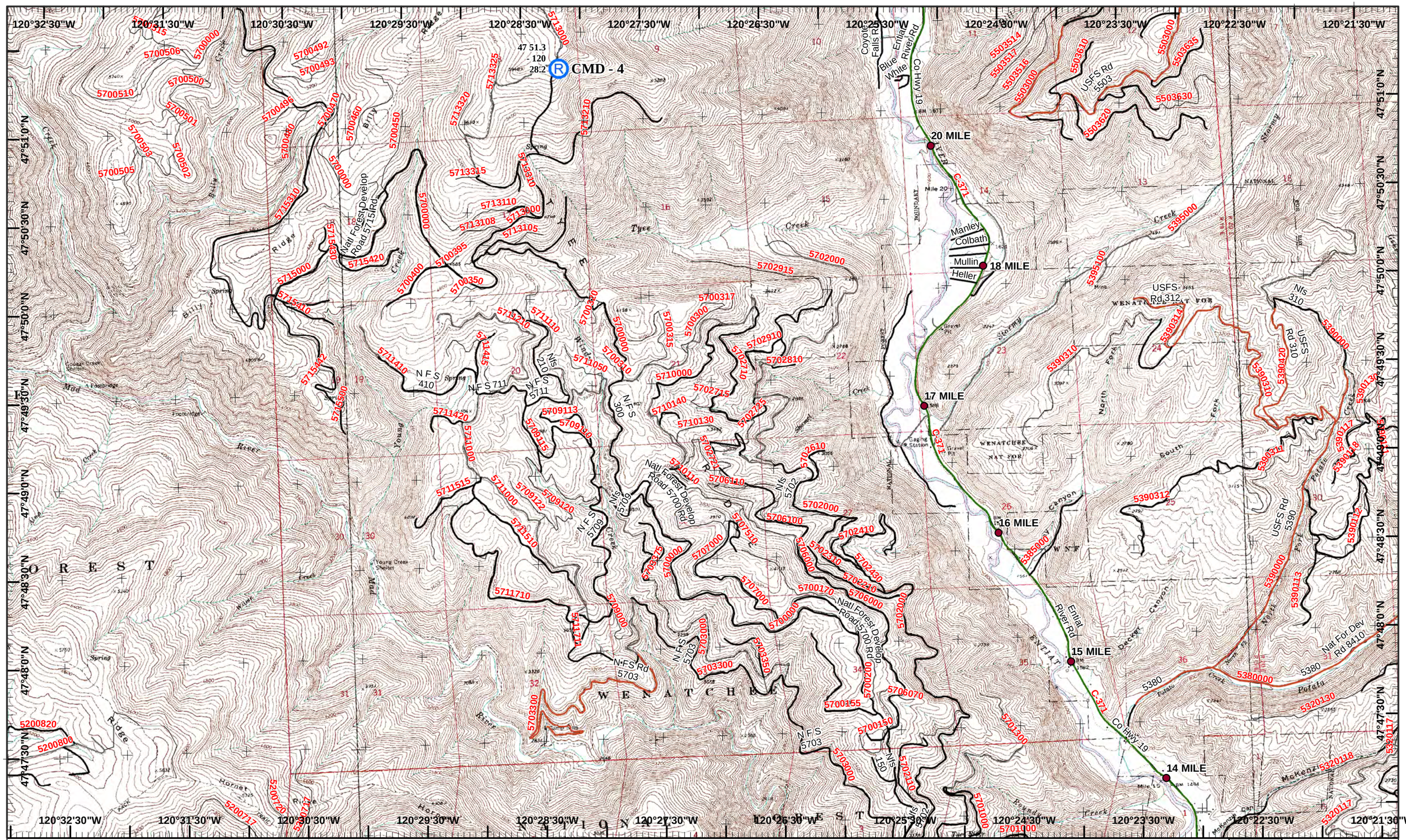

Chelan Fires Incident
Day Operational Period 8/26/2015

GIS Acres 152,486
8/25/2015 1945

0 0.25 0.5 Miles

Map Created 8/25/2015 110:00:26 PM RDC

Repeater

Neighboring Pages

West Page 17 | North Page 16 | Douth Page 20 | East Page

Page 18
)(Division
][Branch

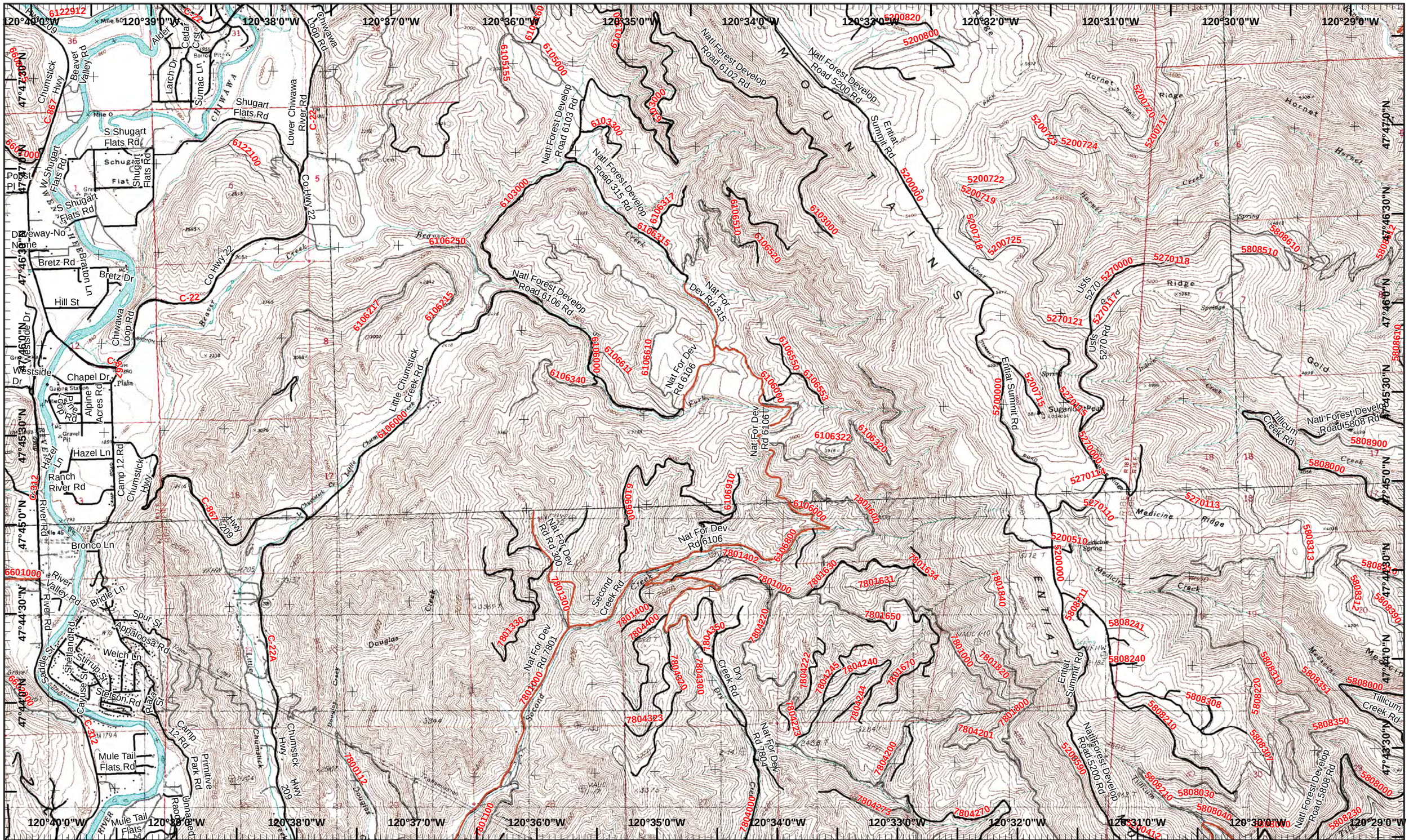

Chelan Fires Incident
Day Operational Period 8/26/2015

GIS Acres 152,486
8/25/2015 1945

Map Created 8/25/2015 110:01:00 PM RDC

Neighboring Pages

West Page	North Page 17 Douth Page	East Page 20

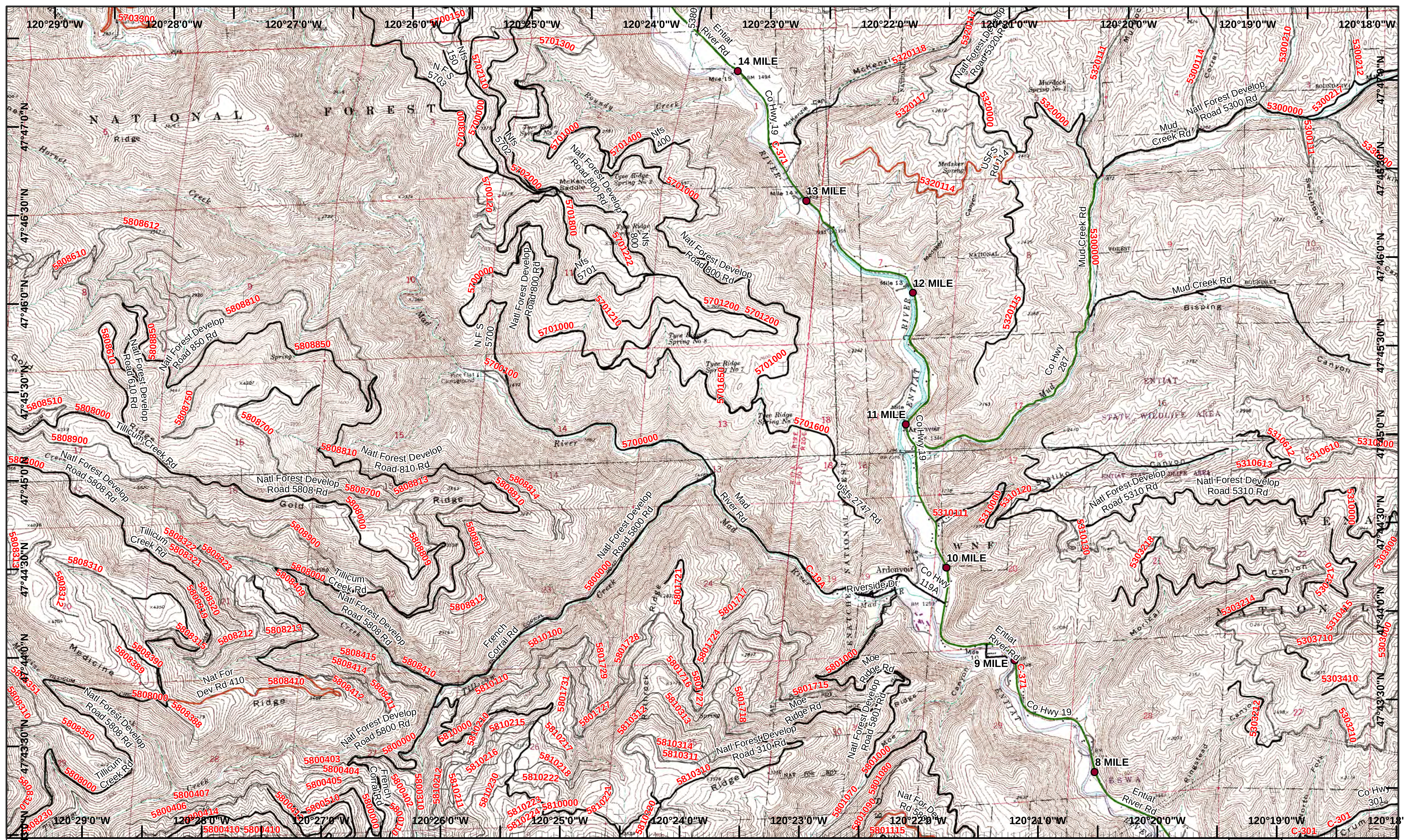

Chelan Fires Incident

GIS Acres 152,486
8/25/2015 1945

Day Operational Period 8/26/2015

0 0.25 0.5 Miles

Map Created 8/25/2015 110:01:32 PM RDC

Neighboring Pages

West Page 19	North Page 18 Douth Page	East Page

)(Division
][Branch