












COLVIN CREEK WA-PCS-165 Ops Ortho Map

Datum: North American 1983 HARN

07/21/2015
Day Shift
110 Acres

-  Division
-  Drop Point
-  Uncontrolled Fire Edge
-  Completed Line
-  Hand Line
-  Highway
-  Primary Road
-  Unimproved Road
-  Closed Road
-  Orphan/Abandoned Road
-  Power Transmission Line

