

# COUGAR CREEK FIRE

WA-YAA-000157

## IAP Map

Perimeter information is current as of August 24, 2347 hrs. 37,900 acres.

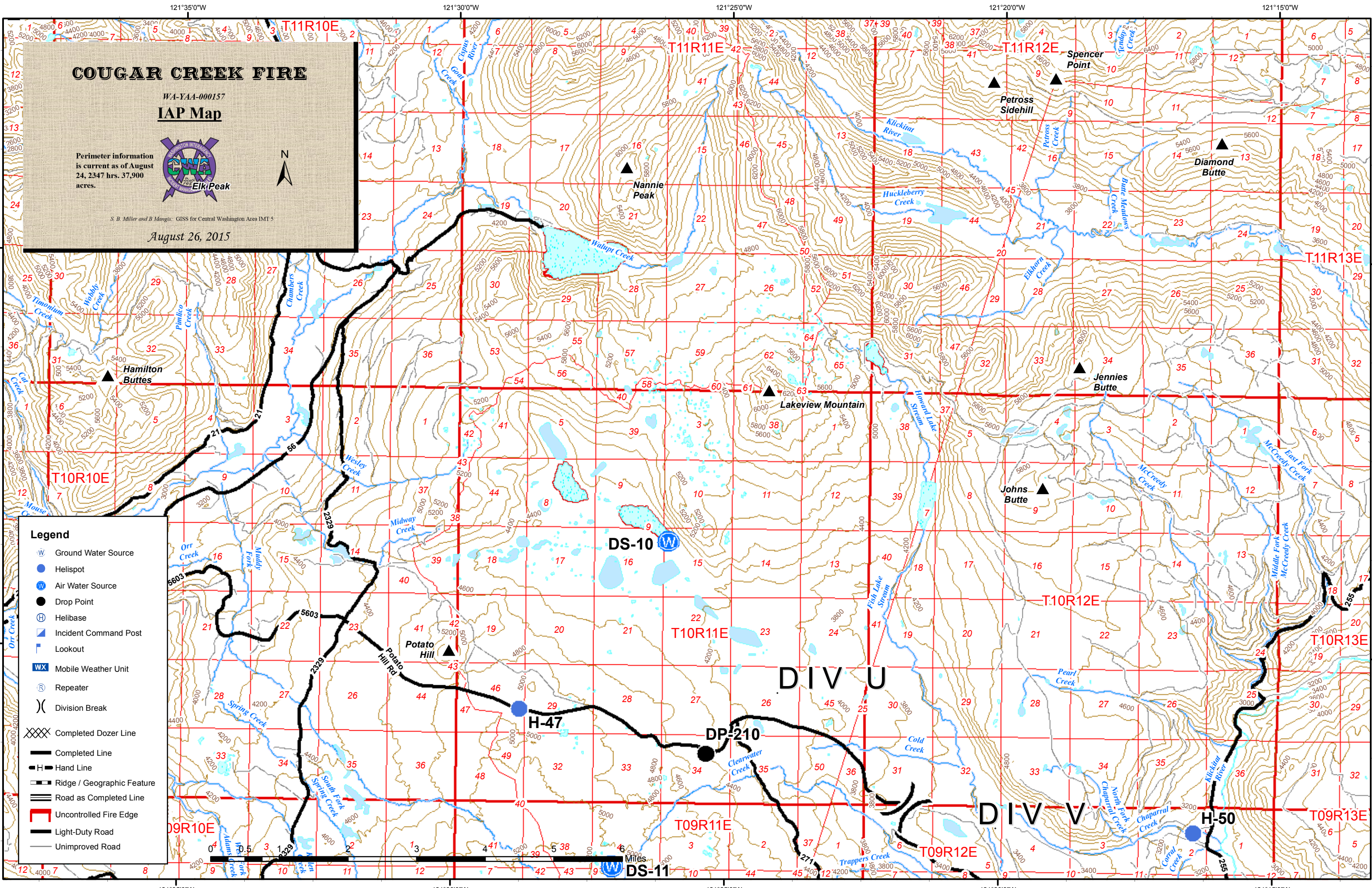


S. B. Miller and B. Mangis: GIS for Central Washington Area IMT 5

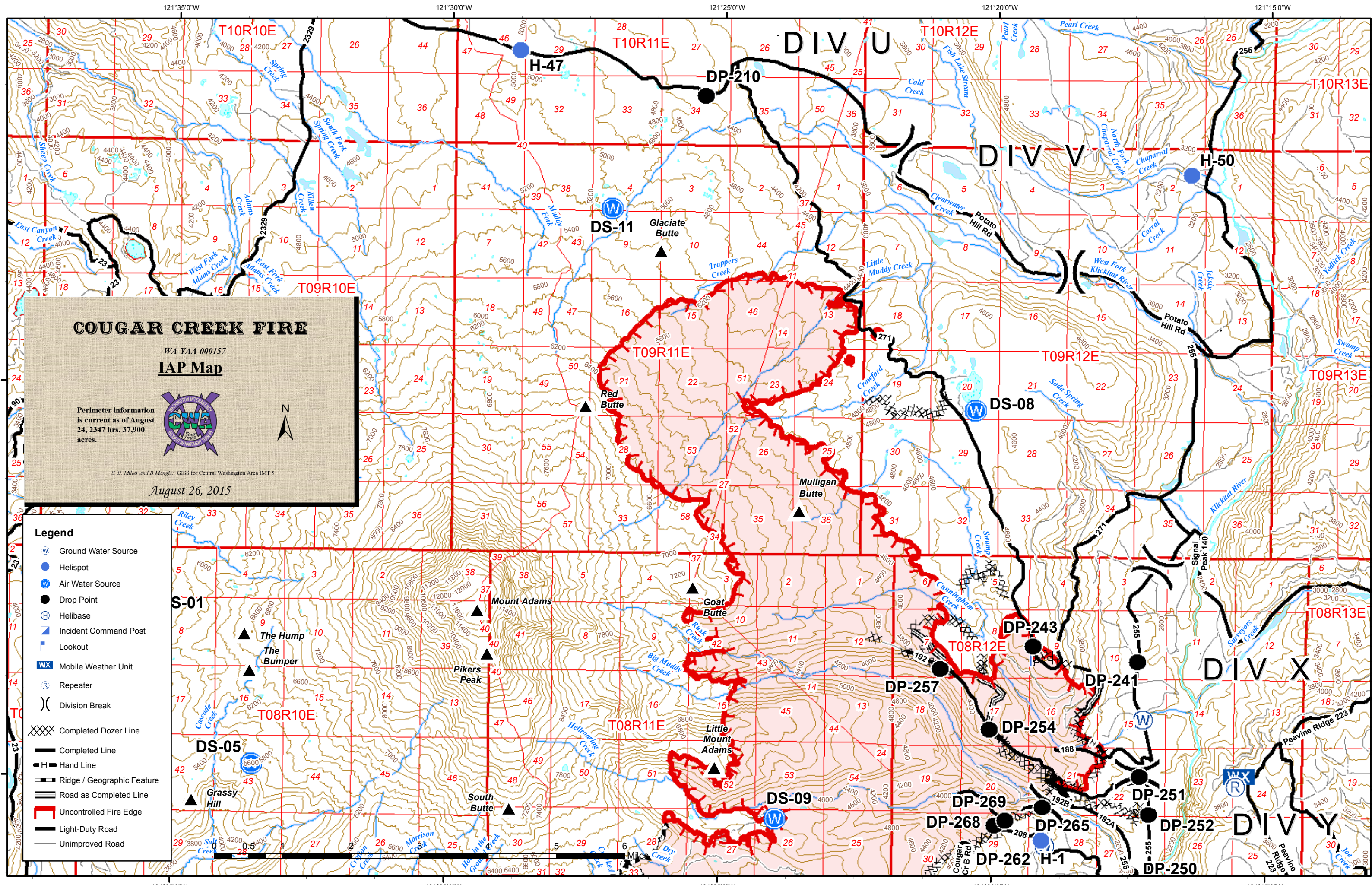
August 26, 2015

### Legend

- Ground Water Source
- Helispot
- Air Water Source
- Drop Point
- Helibase
- Incident Command Post
- Lookout
- Mobile Weather Unit
- Repeater
- Division Break
- Completed Dozer Line
- Completed Line
- Hand Line
- Ridge / Geographic Feature
- Road as Completed Line
- Uncontrolled Fire Edge
- Light-Duty Road
- Unimproved Road







# COUGAR CREEK FIRE

WA-YAA-000157

## IAP Map

Perimeter information is current as of August 24, 2347 hrs. 37,900 acres.

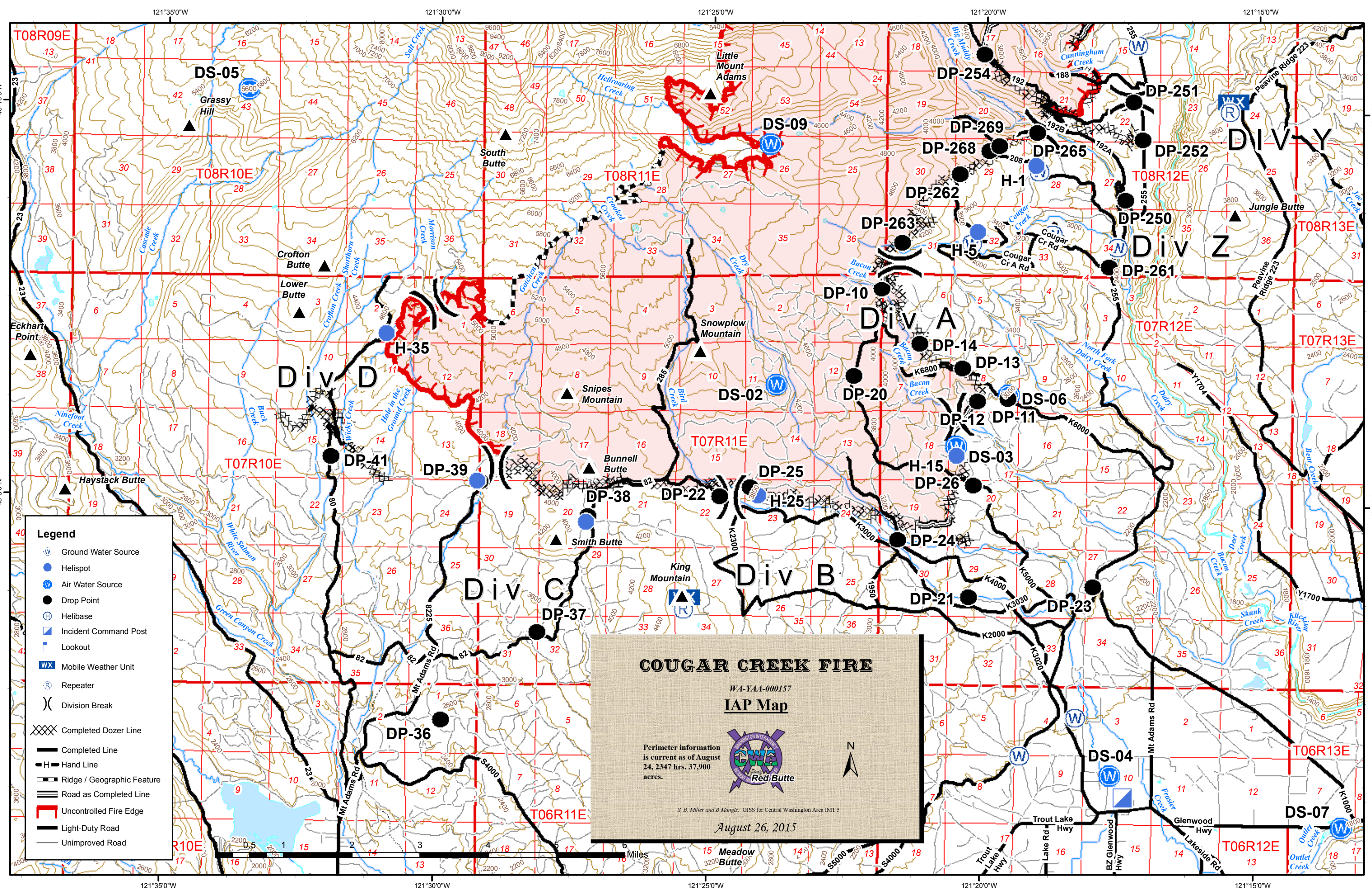


S. B. Miller and B. Mangis: GISS for Central Washington Area IMT 5

August 26, 2015

- Legend**
- Ground Water Source
  - Helispot
  - Air Water Source
  - Drop Point
  - Helibase
  - Incident Command Post
  - Lookout
  - Mobile Weather Unit
  - Repeater
  - Division Break
  - Completed Dozer Line
  - Completed Line
  - Hand Line
  - Ridge / Geographic Feature
  - Road as Completed Line
  - Uncontrolled Fire Edge
  - Light-Duty Road
  - Unimproved Road





- Legend**
- Ground Water Source
  - Helispot
  - Air Water Source
  - Drop Point
  - Helibase
  - Incident Command Post
  - Lookout
  - Mobile Weather Unit
  - Repeater
  - Division Break
  - Completed Dozer Line
  - Completed Line
  - Hand Line
  - Ridge / Geographic Feature
  - Road as Completed Line
  - Uncontrolled Fire Edge
  - Light-Duty Road
  - Unimproved Road

**COUGAR CREEK FIRE**

WA-YAA-000157  
**IAP Map**

Perimeter information is current as of August 24, 2347 hrs. 37,900 acres.

S. B. Miller and B. Mangis: GISS for Central Washington Area IMT 5

August 26, 2015

