

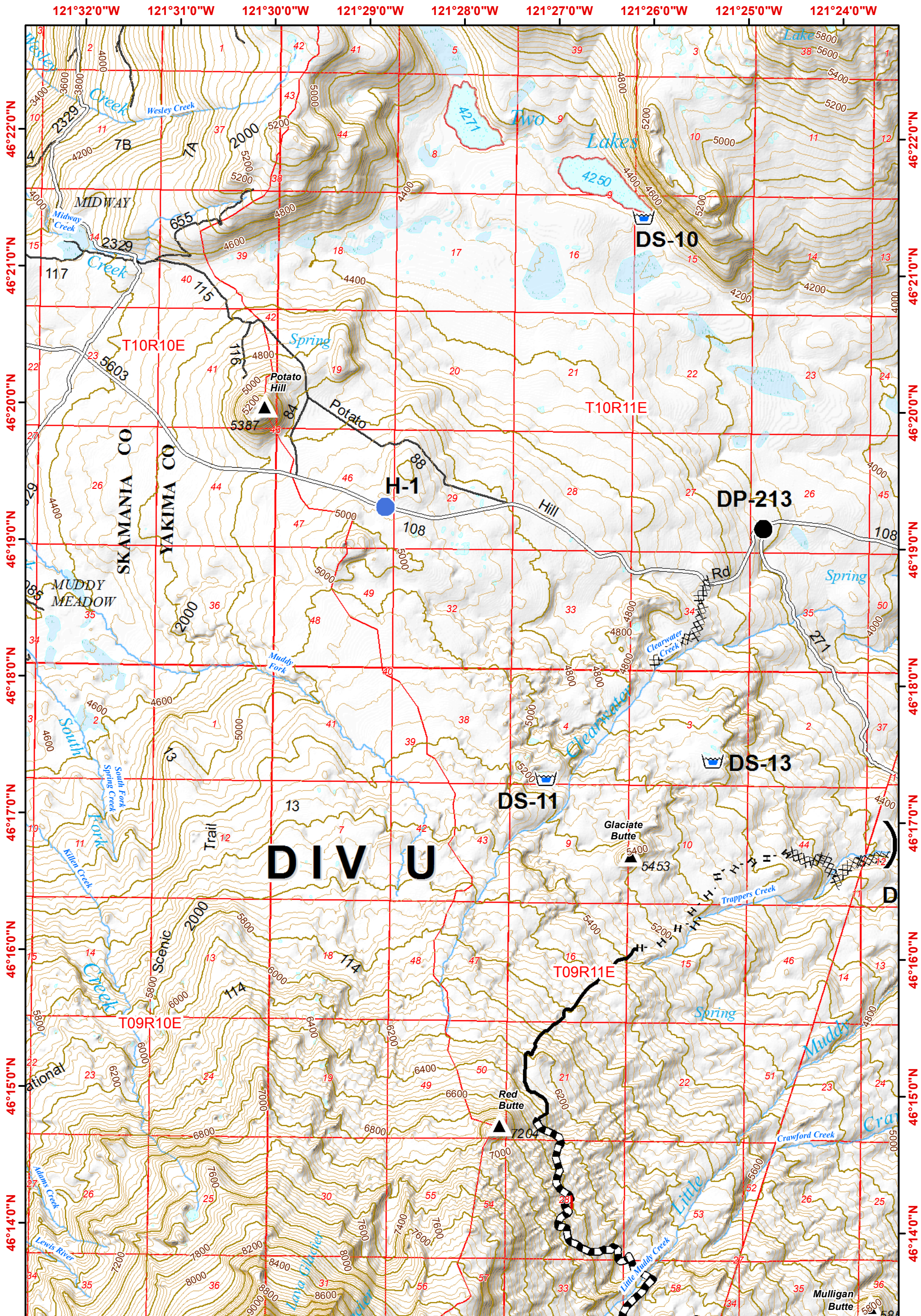
Cougar Creek IAP Map

WA-YAA-000157
September 6, 2015

- | | | | | | | | | | | | | |
|------------------------|-----------------|----------------------|--------------|-----------------|----------|----------|------------|-----------|----------|--------------|----------|----------|
| Uncontrolled Fire Edge | Controlled Line | Completed Dozer Line | Road as Line | Ridge/Rock Face | Division | Helispot | Drop Point | Spot Fire | Repeater | Water Source | Dip Site | Helibase |
|------------------------|-----------------|----------------------|--------------|-----------------|----------|----------|------------|-----------|----------|--------------|----------|----------|

1:143,938
0 Miles 3





Cougar Creek IAP Map
 WA-YAA-000157
 September 6, 2015

- | | | |
|------------------------|------------|--------------|
| Uncontrolled Fire Edge | Division | Repeater |
| Controlled Line | Helispot | Water Source |
| Completed Dozer Line | Drop Point | Dip Site |
| Road as Line | Spot Fire | Helibase |
| Ridge/Rock Face | | |

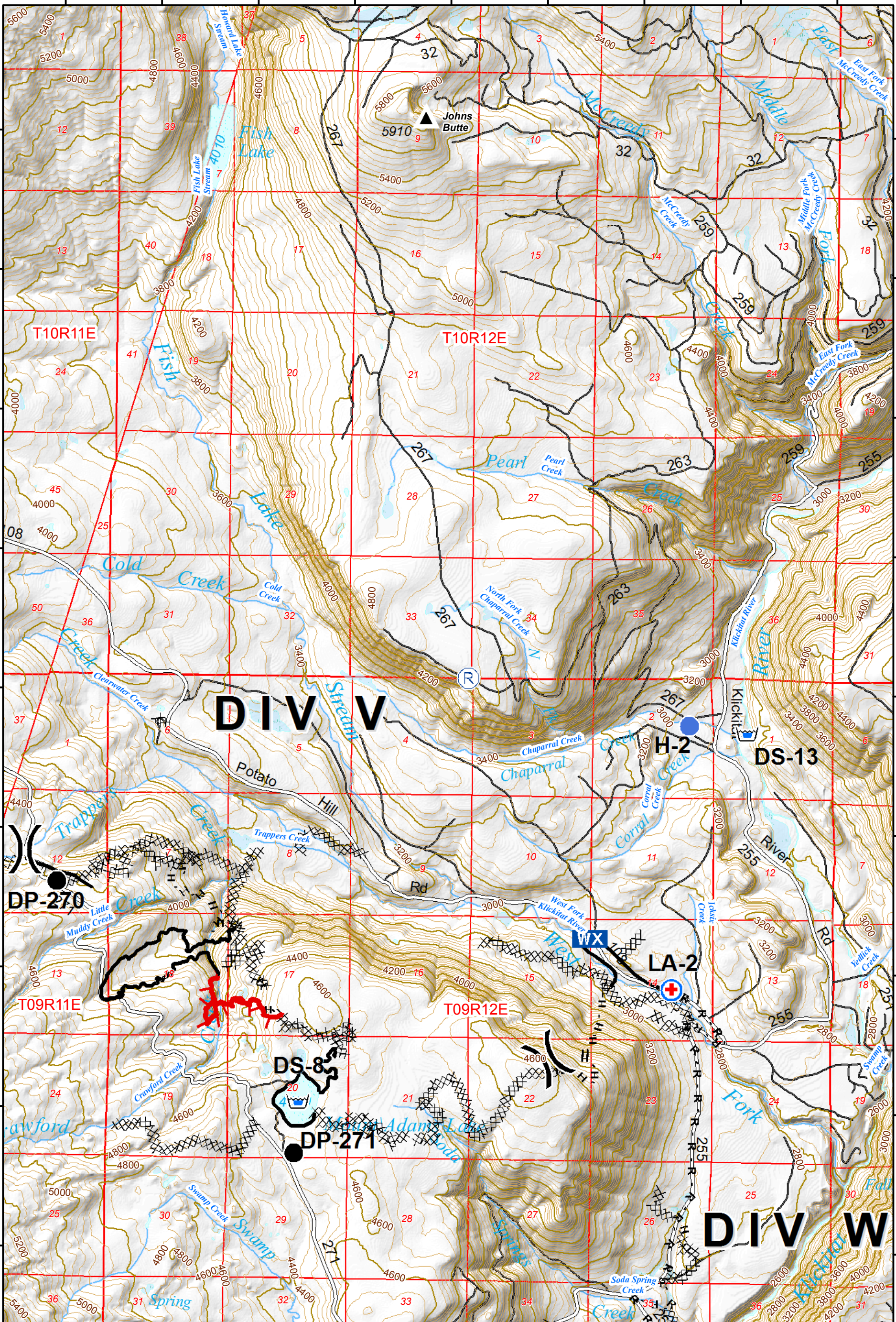
1:48,000
 0 Miles 1
 Contours at 40 Foot
 Page 1 of 6













121°23'0"W 121°22'0"W 121°21'0"W 121°20'0"W 121°19'0"W 121°18'0"W 121°17'0"W 121°16'0"W 121°15'0"W

46°22'0"N
46°21'0"N
46°20'0"N
46°19'0"N
46°18'0"N
46°17'0"N
46°16'0"N
46°15'0"N
46°14'0"N


46°22'0"N
46°21'0"N
46°20'0"N
46°19'0"N
46°18'0"N
46°17'0"N
46°16'0"N
46°15'0"N
46°14'0"N

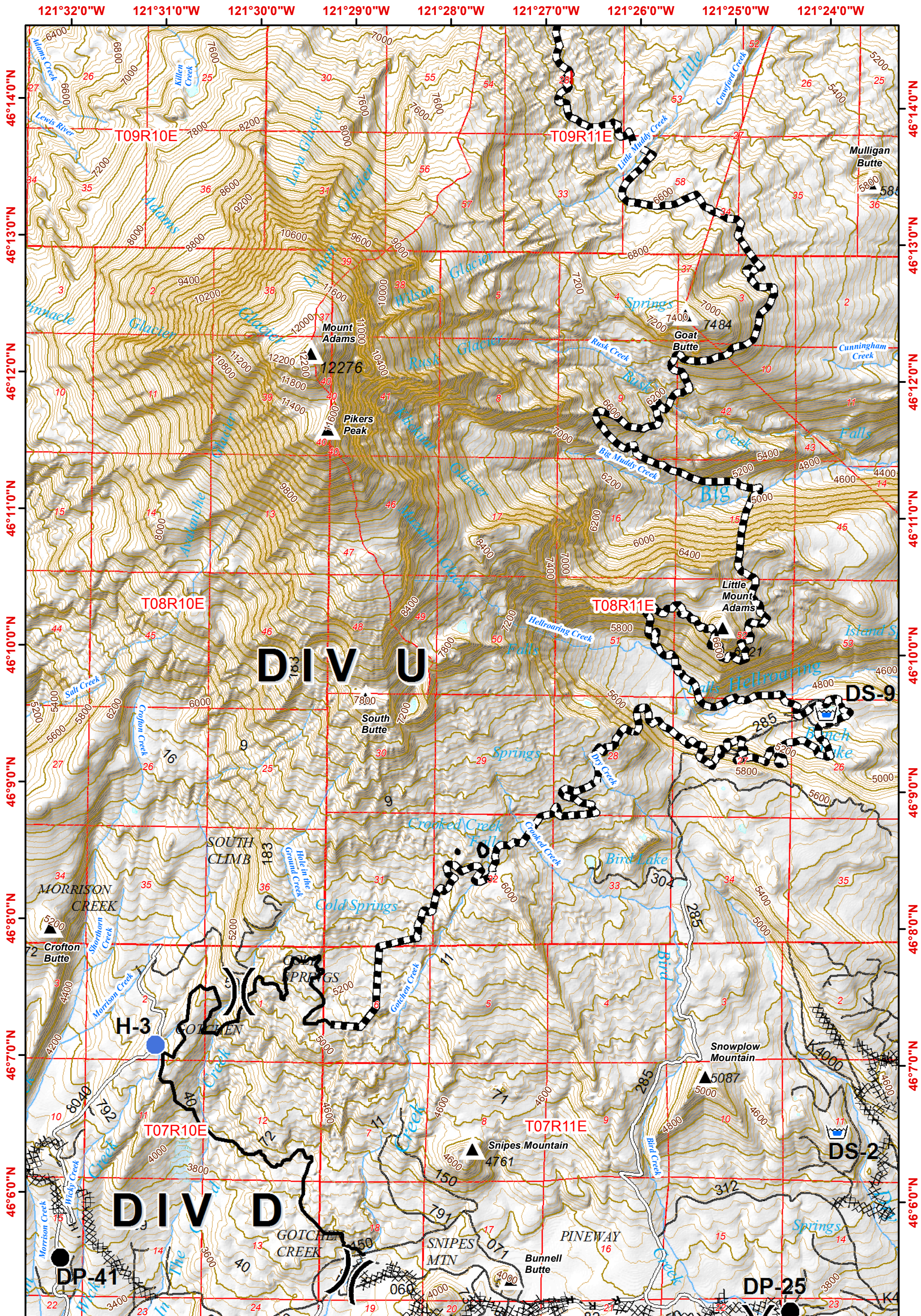


**Cougar Creek
IAP Map**
WA-YAA-000157
September 6, 2015

-  Uncontrolled Fire Edge
-  Controlled Line
-  Completed Dozer Line
-  Road as Line
-  Ridge/Rock Face
-  Division
-  Helipot
-  Drop Point
-  Spot Fire
-  Repeater
-  Water Source
-  Dip Site
-  Helibase

1:48,000
0 Miles 1
Contours at 40 Foot



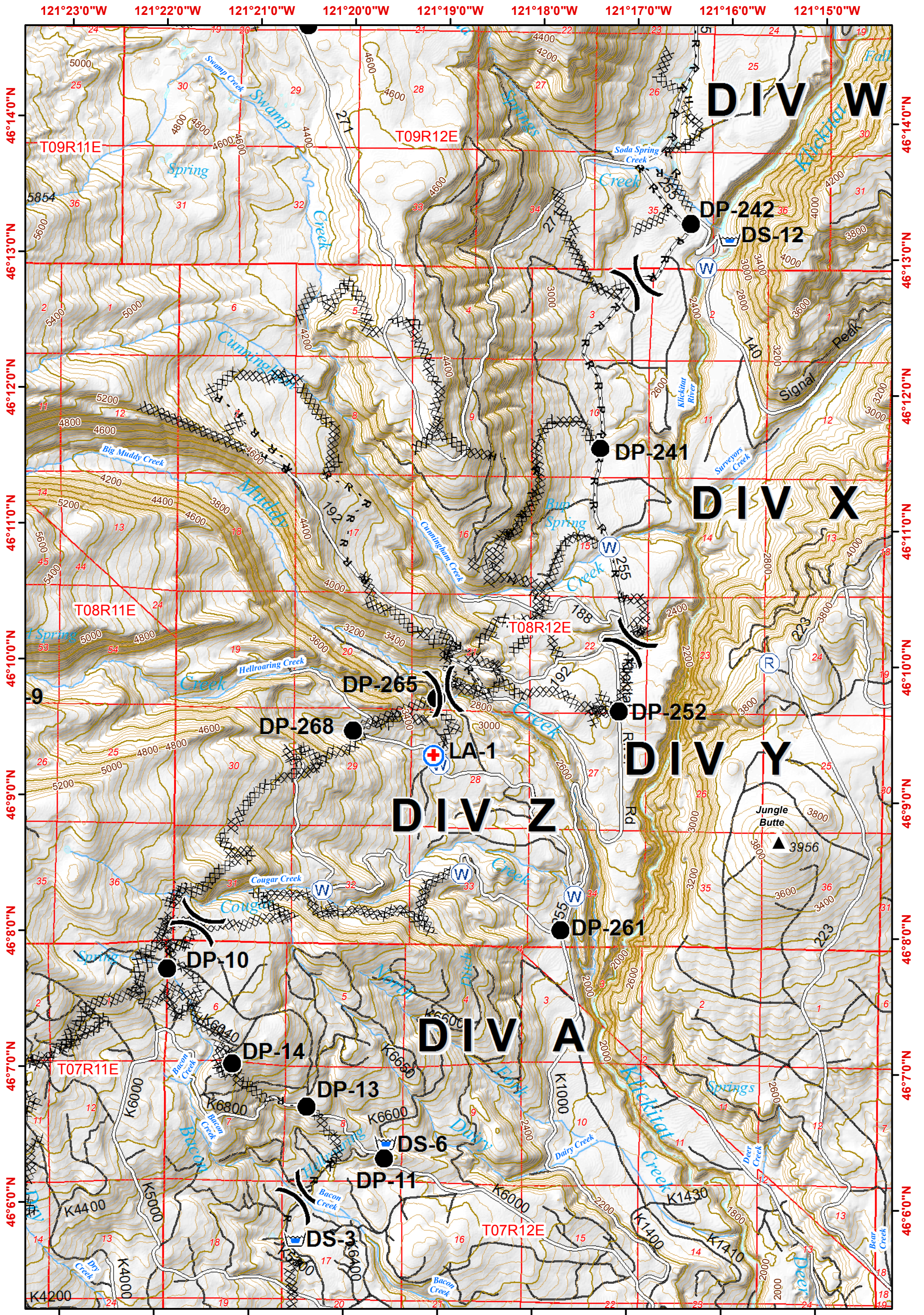



Cougar Creek IAP Map
 WA-YAA-000157
 September 6, 2015

- | | | |
|------------------------|------------|--------------|
| Uncontrolled Fire Edge | Division | Repeater |
| Controlled Line | Helispot | Water Source |
| Completed Dozer Line | Drop Point | Dip Site |
| R - R - Road as Line | Spot Fire | Helibase |
| Ridge/Rock Face | | |

1:48,000
 0 Miles 1
 Contours at 40 Foot
 Page 3 of 6





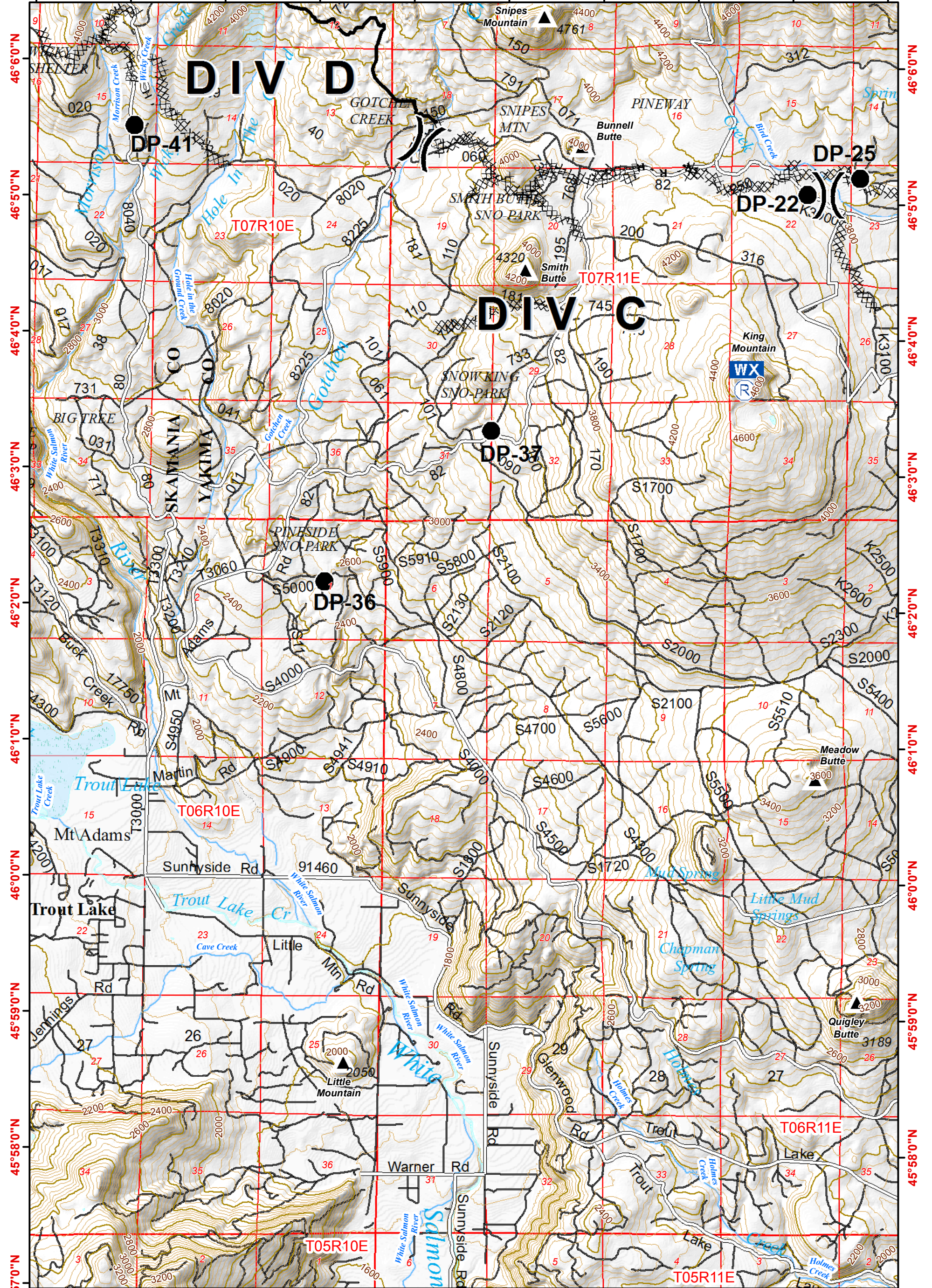
Cougar Creek IAP Map
 WA-YAA-000157
 September 6, 2015

- | | | |
|------------------------|------------|--------------|
| Uncontrolled Fire Edge | Division | Repeater |
| Controlled Line | Helispot | Water Source |
| Completed Dozer Line | Drop Point | Dip Site |
| R - R - Road as Line | Spot Fire | Helibase |
| Ridge/Rock Face | | |

1:48,000
 0 Miles 1
 Contours at 40 Foot



121°33'0"W 121°32'0"W 121°31'0"W 121°30'0"W 121°29'0"W 121°28'0"W 121°27'0"W 121°26'0"W 121°25'0"W 121°24'0"W



Cougar Creek IAP Map

WA-YAA-000157
September 6, 2015

- Uncontrolled Fire Edge
- Controlled Line
- Completed Dozer Line
- R - R - Road as Line
- Ridge/Rock Face
- Division
- Helispot
- Drop Point
- Spot Fire
- Repeater
- Water Source
- Dip Site
- Helibase

1:48,000

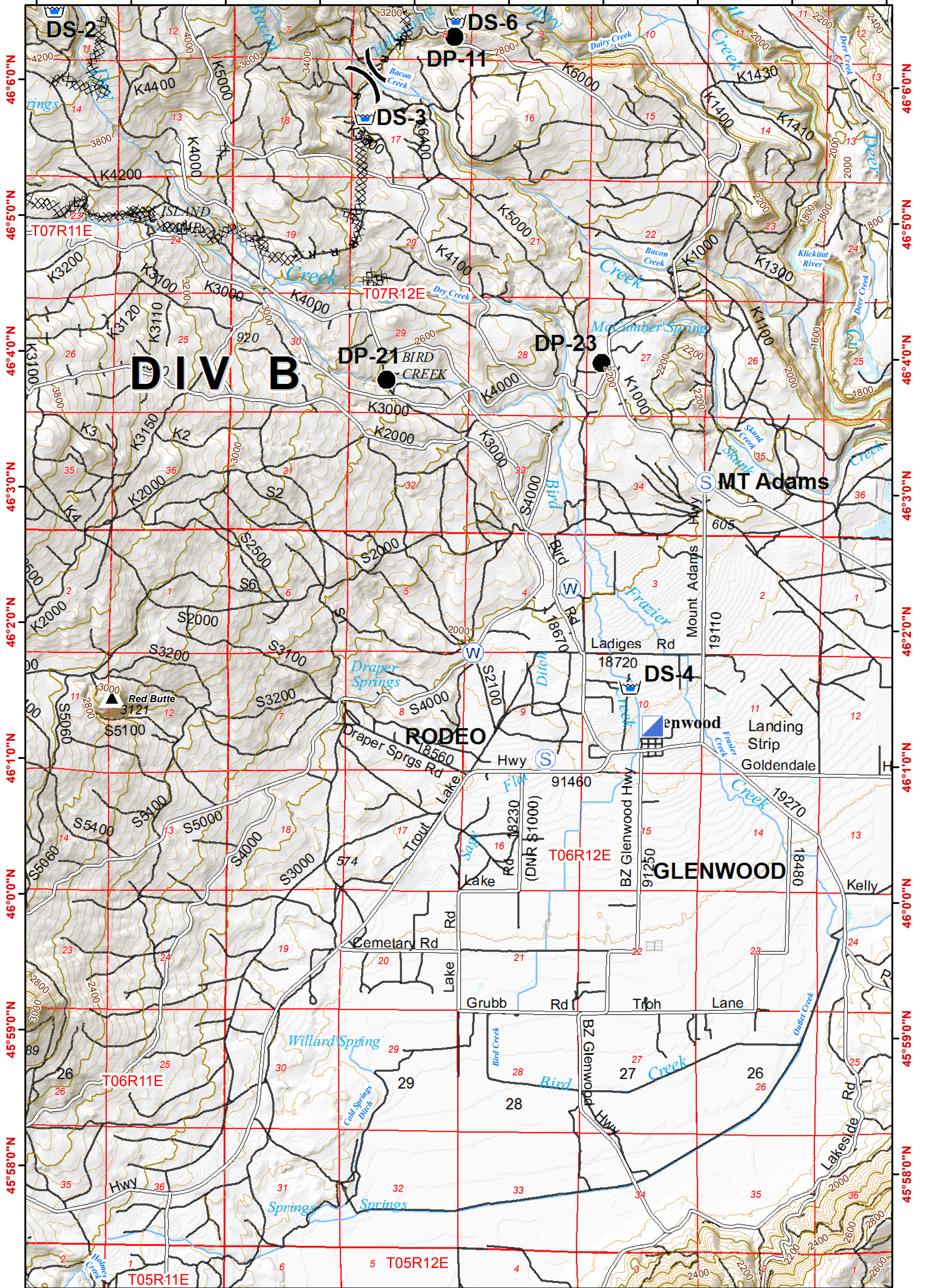
0 Miles 1

Contours at 40 Foot

Page 5 of 6



121°24'0"W 121°23'0"W 121°22'0"W 121°21'0"W 121°20'0"W 121°19'0"W 121°18'0"W 121°17'0"W 121°16'0"W 121°15'0"W



Cougar Creek IAP Map
 WA-YAA-000157
 September 6, 2015

- | | | | | | |
|--|------------------------|--|------------|--|--------------|
| | Uncontrolled Fire Edge | | Division | | Repeater |
| | Controlled Line | | Helispot | | Water Source |
| | Completed Dozer Line | | Drop Point | | Dip Site |
| | R - R - Road as Line | | Spot Fire | | Helibase |
| | Ridge/Rock Face | | | | |

1:48,000
 0 Miles 1
 Contours at 40 Foot
 Page 6 of 6

