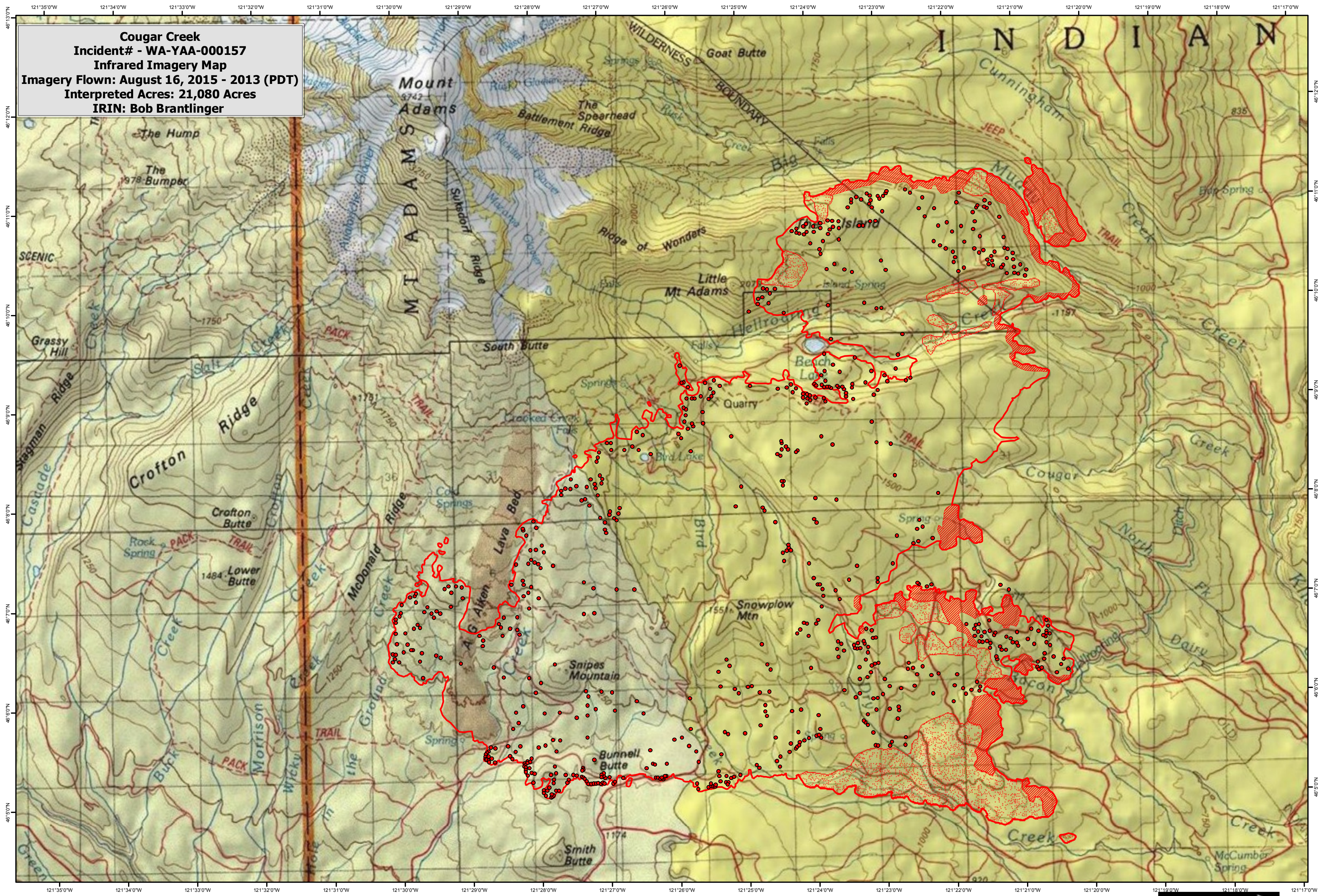






**Cougar Creek**  
**Incident# - WA-YAA-000157**  
**Infrared Imagery Map**  
**Imagery Flown: August 16, 2015 - 2013 (PDT)**  
**Interpreted Acres: 21,080 Acres**  
**IRIN: Bob Brantlinger**



**Legend**

	<b>Heat Perimeter</b>		<b>Isolated Heat Source</b>
	<b>Intense Heat</b>		<b>Scattered Heat Source</b>

