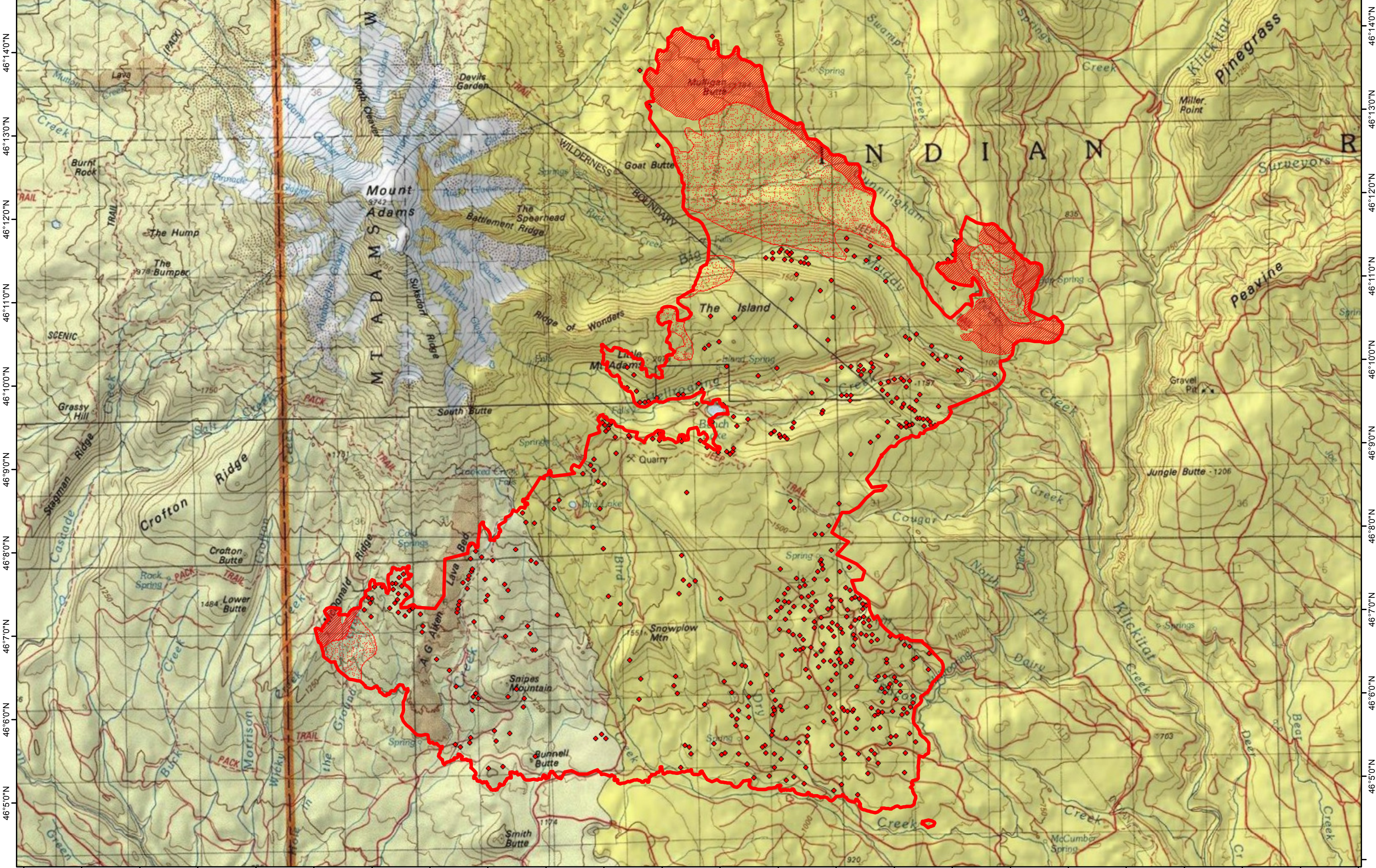






121°35'0"W 121°34'0"W 121°33'0"W 121°32'0"W 121°31'0"W 121°30'0"W 121°29'0"W 121°28'0"W 121°27'0"W 121°26'0"W 121°25'0"W 121°24'0"W 121°23'0"W 121°22'0"W 121°21'0"W 121°20'0"W 121°19'0"W 121°18'0"W 121°17'0"W 121°16'0"W 121°15'0"W 121°14'0"W 121°13'0"W



121°36'0"W 121°35'0"W 121°34'0"W 121°33'0"W 121°32'0"W 121°31'0"W 121°30'0"W 121°29'0"W 121°28'0"W 121°27'0"W 121°26'0"W 121°25'0"W 121°24'0"W 121°23'0"W 121°22'0"W 121°21'0"W 121°20'0"W 121°19'0"W 121°18'0"W 121°17'0"W 121°16'0"W 121°15'0"W 121°14'0"W 121°13'0"W

**Cougar Creek**  
**Incident# - WA-YAA-000157**  
**Infrared Imagery Map**  
**Imagery Flown: August 23, 2015 - 0016 (PDT)**  
**Interpreted Acres: 30,421 Acres**  
**IRIN: Bob Brantlinger**

- Legend**
-  **Heat Perimeter**
  -  **Intense Heat**
  -  **Isolated Heat Source**
  -  **Scattered Heat Source**

