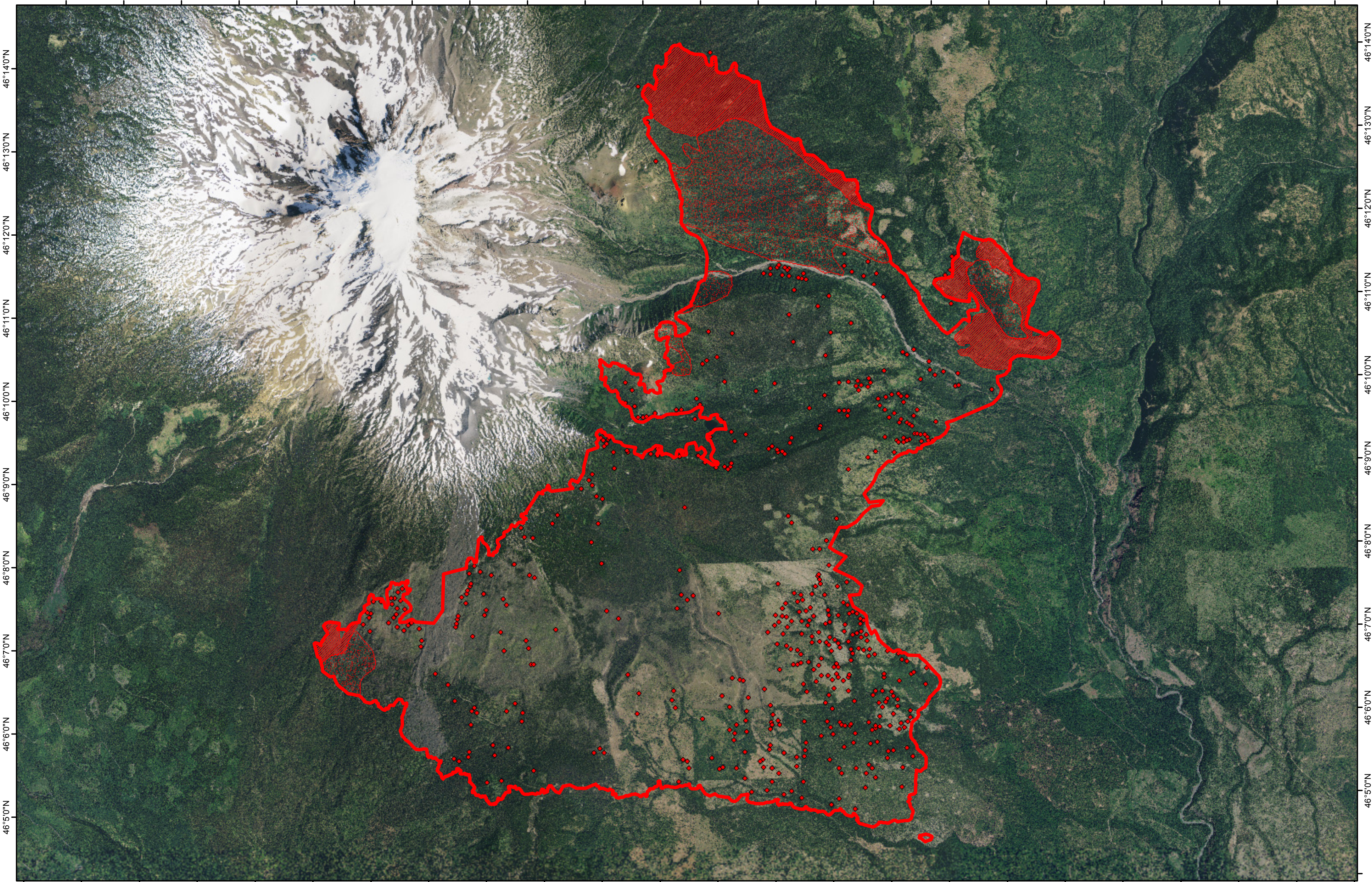

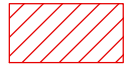




121°35'0"W 121°34'0"W 121°33'0"W 121°32'0"W 121°31'0"W 121°30'0"W 121°29'0"W 121°28'0"W 121°27'0"W 121°26'0"W 121°25'0"W 121°24'0"W 121°23'0"W 121°22'0"W 121°21'0"W 121°20'0"W 121°19'0"W 121°18'0"W 121°17'0"W 121°16'0"W 121°15'0"W 121°14'0"W 121°13'0"W



121°36'0"W 121°35'0"W 121°34'0"W 121°33'0"W 121°32'0"W 121°31'0"W 121°30'0"W 121°29'0"W 121°28'0"W 121°27'0"W 121°26'0"W 121°25'0"W 121°24'0"W 121°23'0"W 121°22'0"W 121°21'0"W 121°20'0"W 121°19'0"W 121°18'0"W 121°17'0"W 121°16'0"W 121°15'0"W 121°14'0"W 121°13'0"W

Cougar Creek
Incident# - WA-YAA-000157
Infrared Imagery Map
Imagery Flown: August 23, 2015 - 0016 (PDT)
Interpreted Acres: 30,421 Acres
IRIN: Bob Brantlinger

- Legend**
-  **Heat Perimeter**
 -  **Intense Heat**
 -  **Isolated Heat Source**
 -  **Scattered Heat Source**

