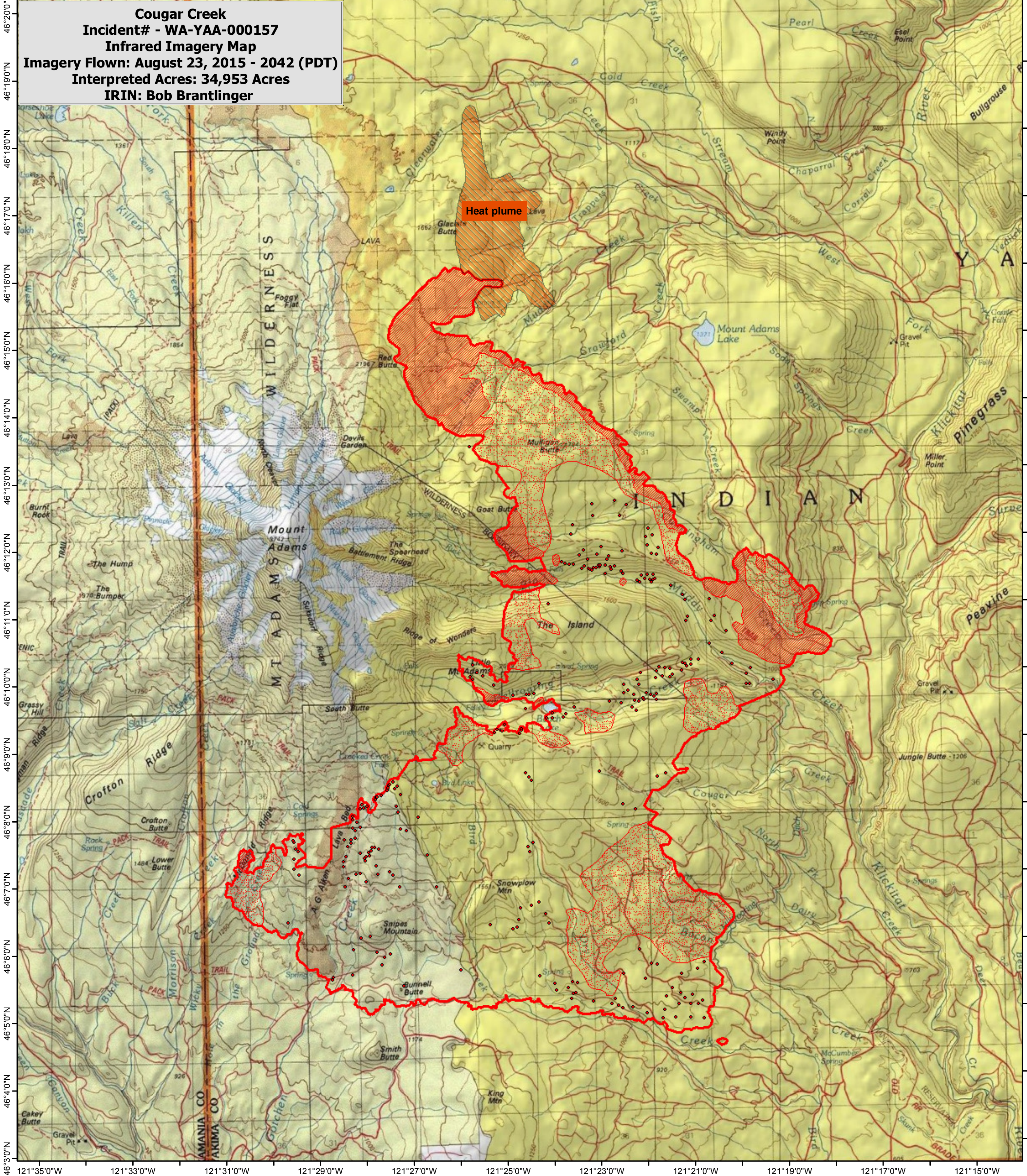








121°34'0"W 121°32'0"W 121°30'0"W 121°28'0"W 121°26'0"W 121°24'0"W 121°22'0"W 121°20'0"W 121°18'0"W 121°16'0"W 121°14'0"W




Cougar Creek
Incident# - WA-YAA-000157
Infrared Imagery Map
Imagery Flown: August 23, 2015 - 2042 (PDT)
Interpreted Acres: 34,953 Acres
IRIN: Bob Brantlinger

Legend

	Heat Perimeter		Heat plume
	Intense Heat		Isolated Heat Source
			Scattered Heat Source


 0 0.5 1 2 3 4 Miles



46°30'N 46°40'N 46°50'N 46°60'N 46°70'N 46°80'N 46°90'N 46°100'N 46°110'N 46°120'N 46°130'N 46°140'N 46°150'N 46°160'N 46°170'N 46°180'N 46°190'N 46°200'N

121°35'0"W 121°33'0"W 121°31'0"W 121°29'0"W 121°27'0"W 121°25'0"W 121°23'0"W 121°21'0"W 121°19'0"W 121°17'0"W 121°15'0"W