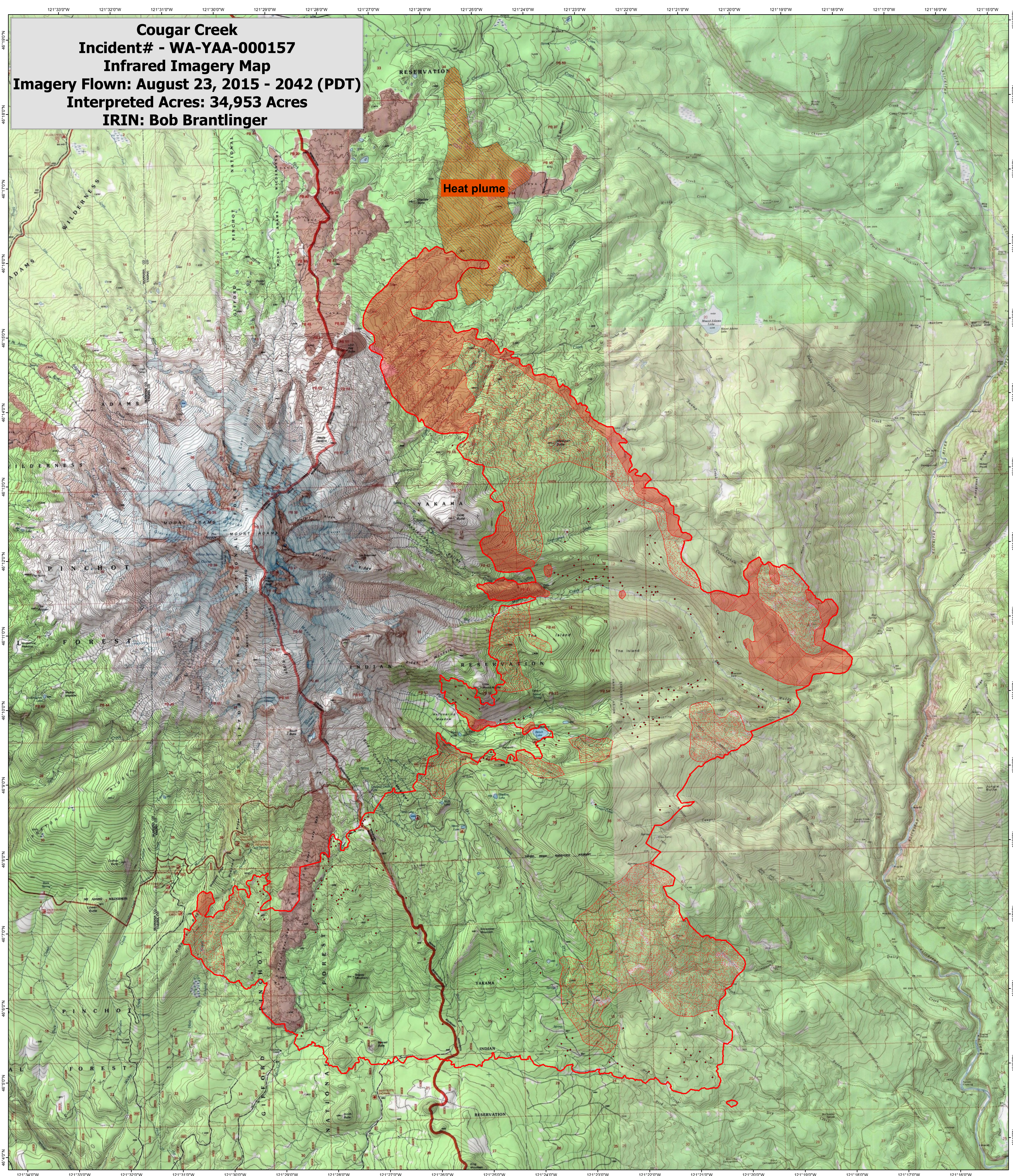







Cougar Creek
Incident# - WA-YAA-000157
Infrared Imagery Map
Imagery Flown: August 23, 2015 - 2042 (PDT)
Interpreted Acres: 34,953 Acres
IRIN: Bob Brantlinger



Legend

-  **Heat plume**
-  **Heat Perimeter**
-  **Intense Heat**
-  **Isolated Heat Source**
-  **Scattered Heat Source**

