






USDA, BLM and FS Personnel



**INFRARED MAP**  
Goode (WA-NCP-000031)  
Flight: Aug 11, 2015 @ 2103 PDT  
*IRIN: Cheron Ferland (Oregon)*



-  Isolated Heat
-  Previous Heat Perimeter (Aug. 11, 2015 @ 0058)
-  Heat Perimeter
-  Scattered Heat

