

120°57'0"W

120°56'0"W

120°55'0"W

120°54'0"W

48°29'0"N

48°29'0"N

48°28'0"N

48°28'0"N

48°27'0"N

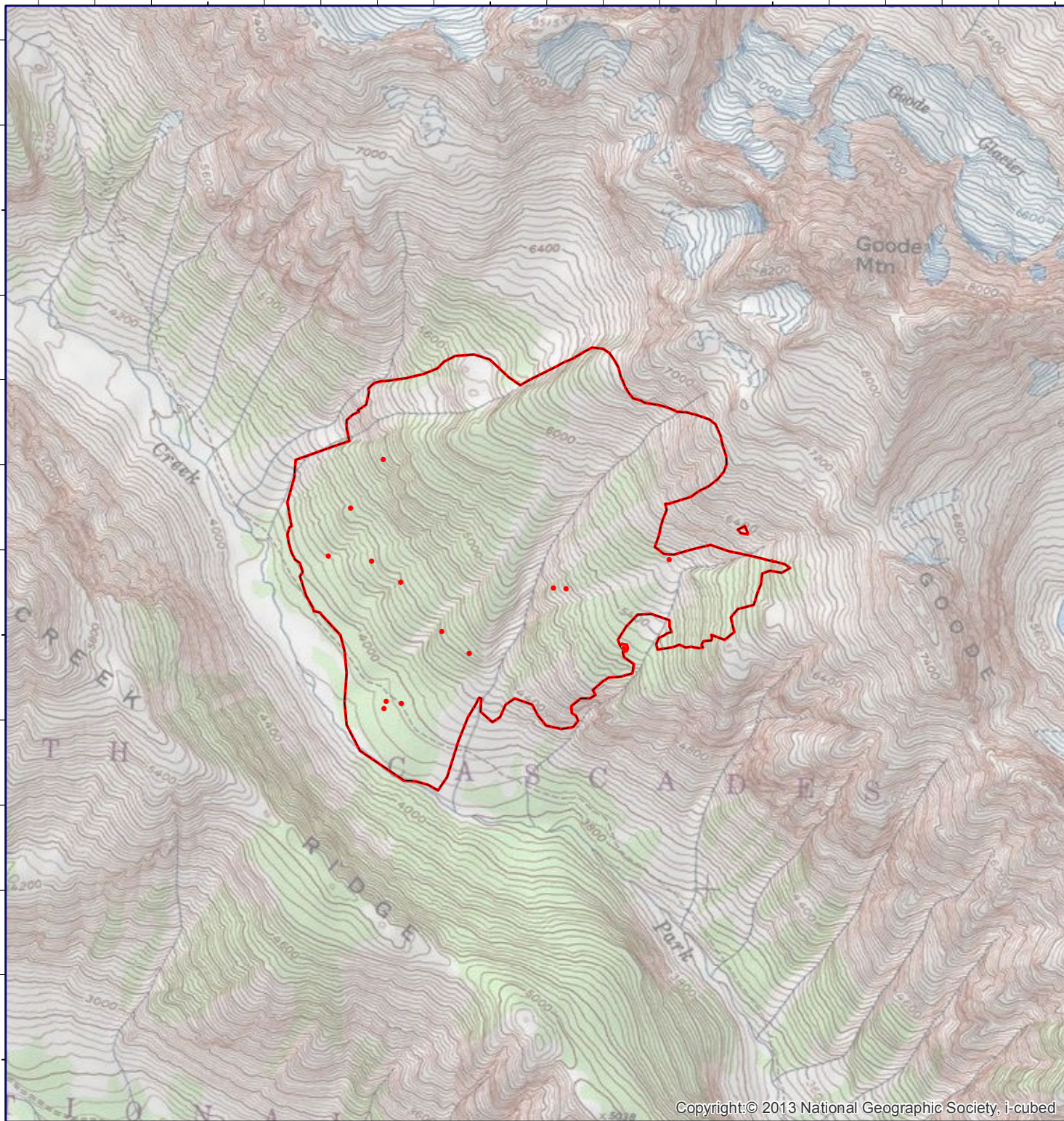
48°27'0"N

120°57'0"W

120°56'0"W

120°55'0"W




120°54'0"W



INFRARED MAP
 Goode (WA-NCP-000031)
 Flight: Aug 16, 2016 @ 2107 PDT
 IRIN Cheron Ferland (Oregon)
 IRIN (t): Dale Gough (Oregon)



Legend

-  Previous IR Heat Perimeter (20150815_2056)
-  Isolated Heat
-  Heat Perimeter

