

118°25'0"W 118°24'30"W 118°24'0"W 118°23'30"W 118°23'0"W 118°22'30"W 118°22'0"W 118°21'30"W 118°21'0"W 118°20'30"W 118°20'0"W 118°19'30"W 118°19'0"W 118°18'30"W 118°18'0"W 118°17'30"W 118°17'0"W 118°16'30"W 118°16'0"W 118°15'30"W

# GRAVES MOUNTAIN FIRE WA-COF-001196





Infrared Interpretation  
Imagery Acquired: 8/25/2015 2317 PDT  
Heat Perimeter: 5,765 acres



48°39'0"N  
48°38'30"N  
48°38'0"N  
48°37'30"N  
48°37'0"N  
48°36'30"N  
48°36'0"N  
48°35'30"N

48°39'0"N  
48°38'30"N  
48°38'0"N  
48°37'30"N  
48°37'0"N  
48°36'30"N  
48°36'0"N  
48°35'30"N

## Legend

-  Heat Perimeter
-  Intense Heat
-  Scattered Heat
-  Isolated Heat



IRIN: Kurt Teuber  
8/26/15

0 0.25 0.5 1 Miles

118°25'0"W 118°24'30"W 118°24'0"W 118°23'30"W 118°23'0"W 118°22'30"W 118°22'0"W 118°21'30"W 118°21'0"W 118°20'30"W 118°20'0"W 118°19'30"W 118°19'0"W 118°18'30"W 118°18'0"W 118°17'30"W 118°17'0"W 118°16'30"W 118°16'0"W 118°15'30"W