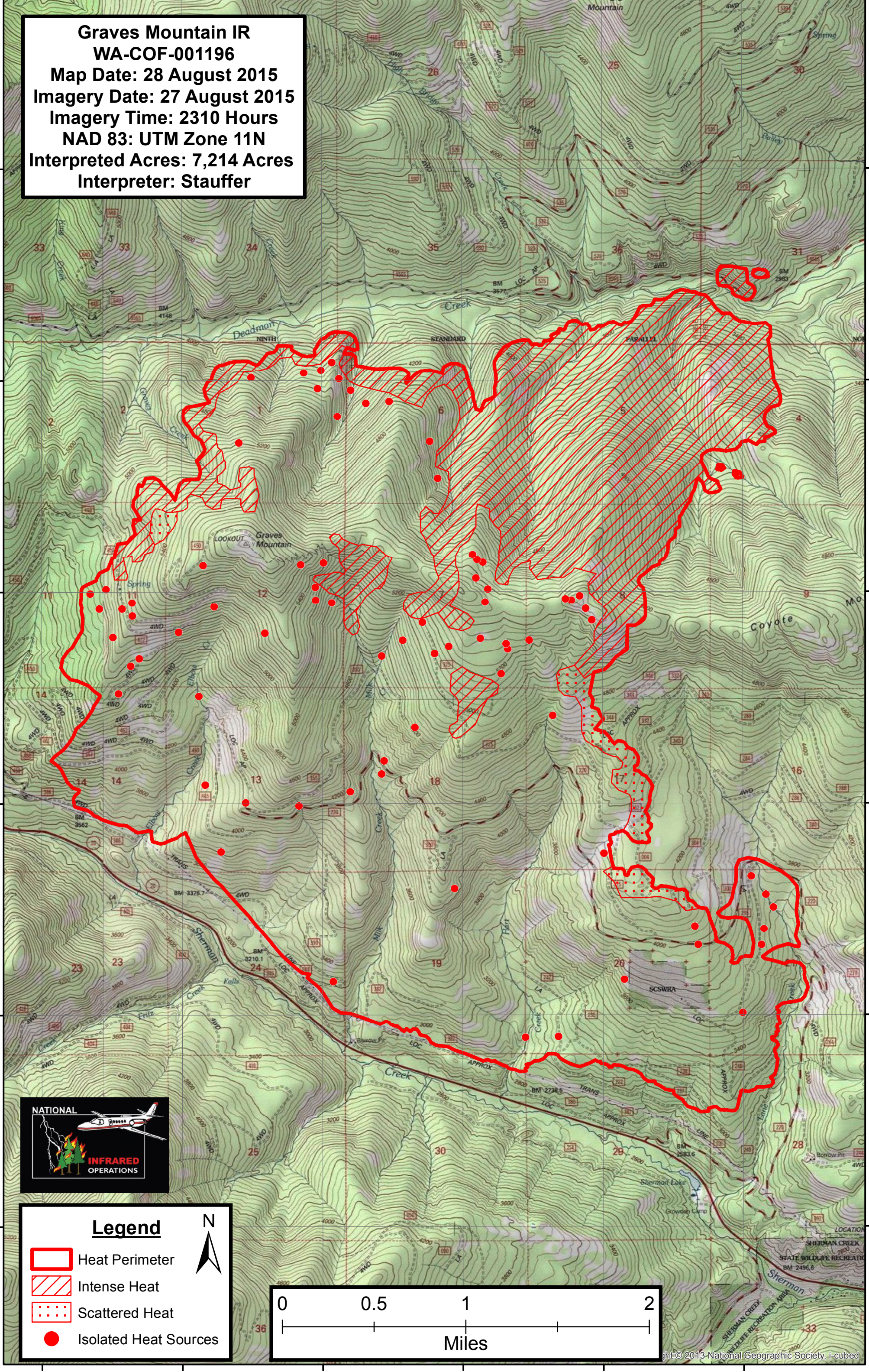


118°23'0"W 118°22'0"W 118°21'0"W 118°20'0"W 118°19'0"W 118°18'0"W


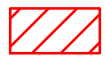


Graves Mountain IR
WA-COF-001196
Map Date: 28 August 2015
Imagery Date: 27 August 2015
Imagery Time: 2310 Hours
NAD 83: UTM Zone 11N
Interpreted Acres: 7,214 Acres
Interpreter: Stauffer

48°40'0"N
48°39'0"N
48°38'0"N
48°37'0"N
48°36'0"N
48°35'0"N

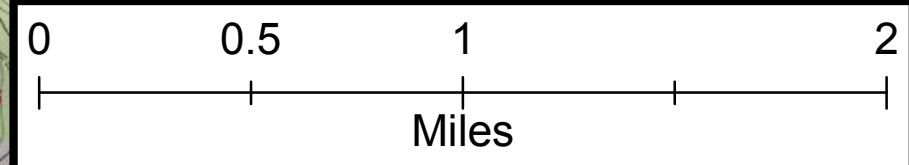
48°40'0"N
48°39'0"N
48°38'0"N
48°37'0"N
48°36'0"N
48°35'0"N



Legend

-  Heat Perimeter
-  Intense Heat
-  Scattered Heat
-  Isolated Heat Sources

N
↑



118°23'0"W 118°22'0"W 118°21'0"W 118°20'0"W 118°19'0"W 118°18'0"W