












# HIGHWAY 8 WA-SPD-050595 IAP Map T03R21E

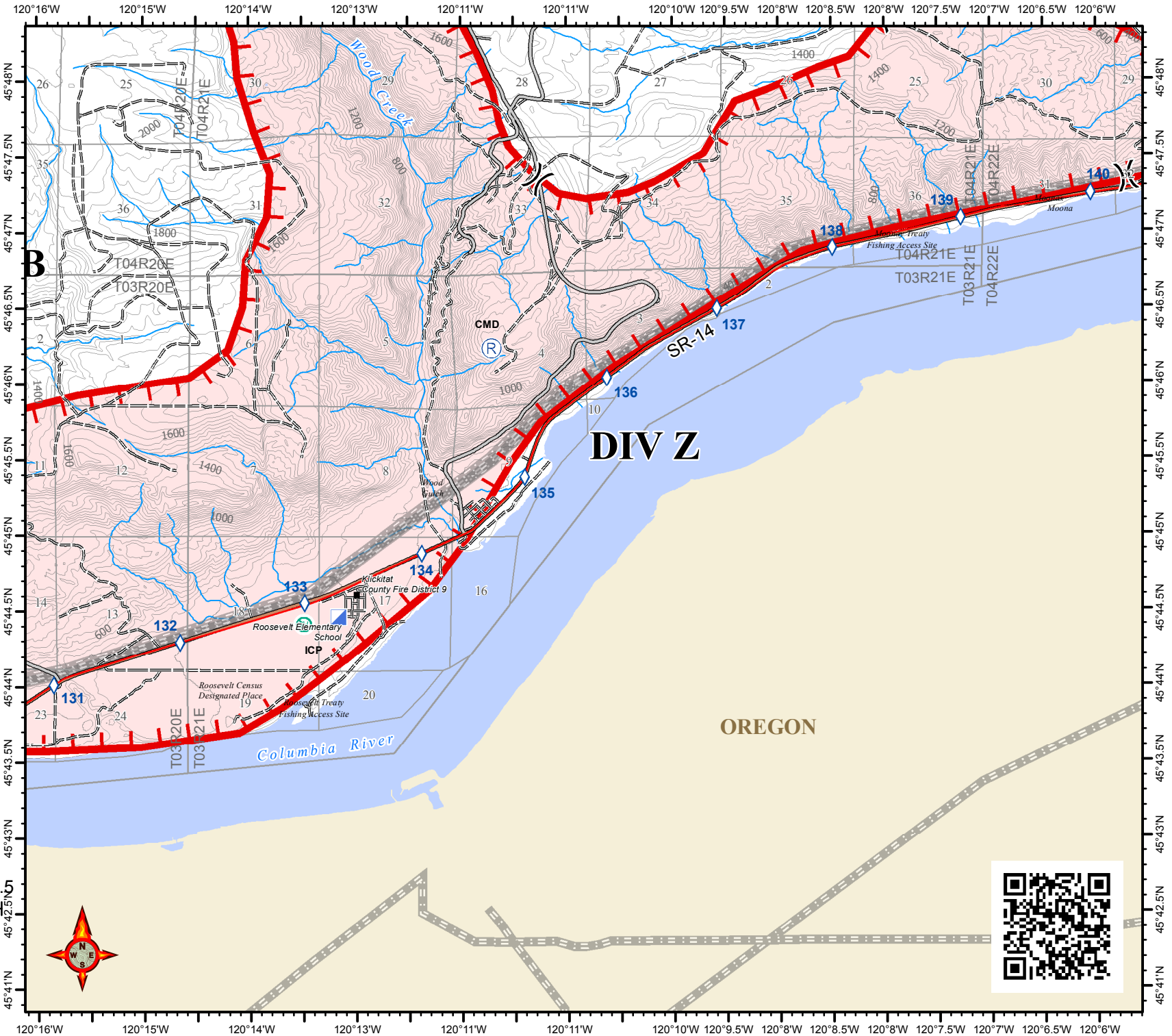
Datum: North American 1983 HARN

08/06/2015

Night Shift

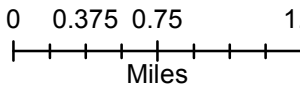
Approx: 17,000 ac

-  Division Break
-  Incident Command Post
-  Repeater
-  No Dip Site
-  Uncontrolled Fire Edge
-  Highway
-  Local Road
-  Primary Road
-  Light-Duty Road
-  Unimproved Road
-  Power Transmission Line



**DIV Z**

**OREGON**



S. Bushnell  
08 06 15  
1621 Hours

