


HIGHWAY 8 WA-SPD-050595 IAP Map OVERVIEW

Datum: North American 1983 HARN
























08/09/2015

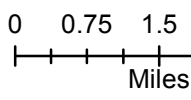
Day Shift

Approx: 32,900 ac

WEATHER 

Temp: 85-87
RH: 25-28
Wind: SWW 5-10
Haines: 3

-  Division Break
-  Camp
-  Helibase
-  Hot Spot
-  Incident Command Post
-  Repeater
-  Water Source
-  Engine Parking
-  Gate
-  Wind Turbine
-  Uncontrolled Fire Edge
-  Completed Dozer Line
-  Completed Line
-  Hand Line
-  Road as Completed Line
-  Plow Line
-  Highway
-  Primary Road
-  Light-Duty Road
-  Unimproved Road
-  4x4 Road
-  Power Transmission Line
-  Pipeline



S. Bushnell
08 08 15
2021 Hours

