

# HIGHWAY 8 WA-SPD-050595 IAP Map T03R21E


Datum: North American 1983 HARN
















08/09/2015

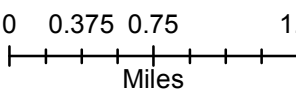
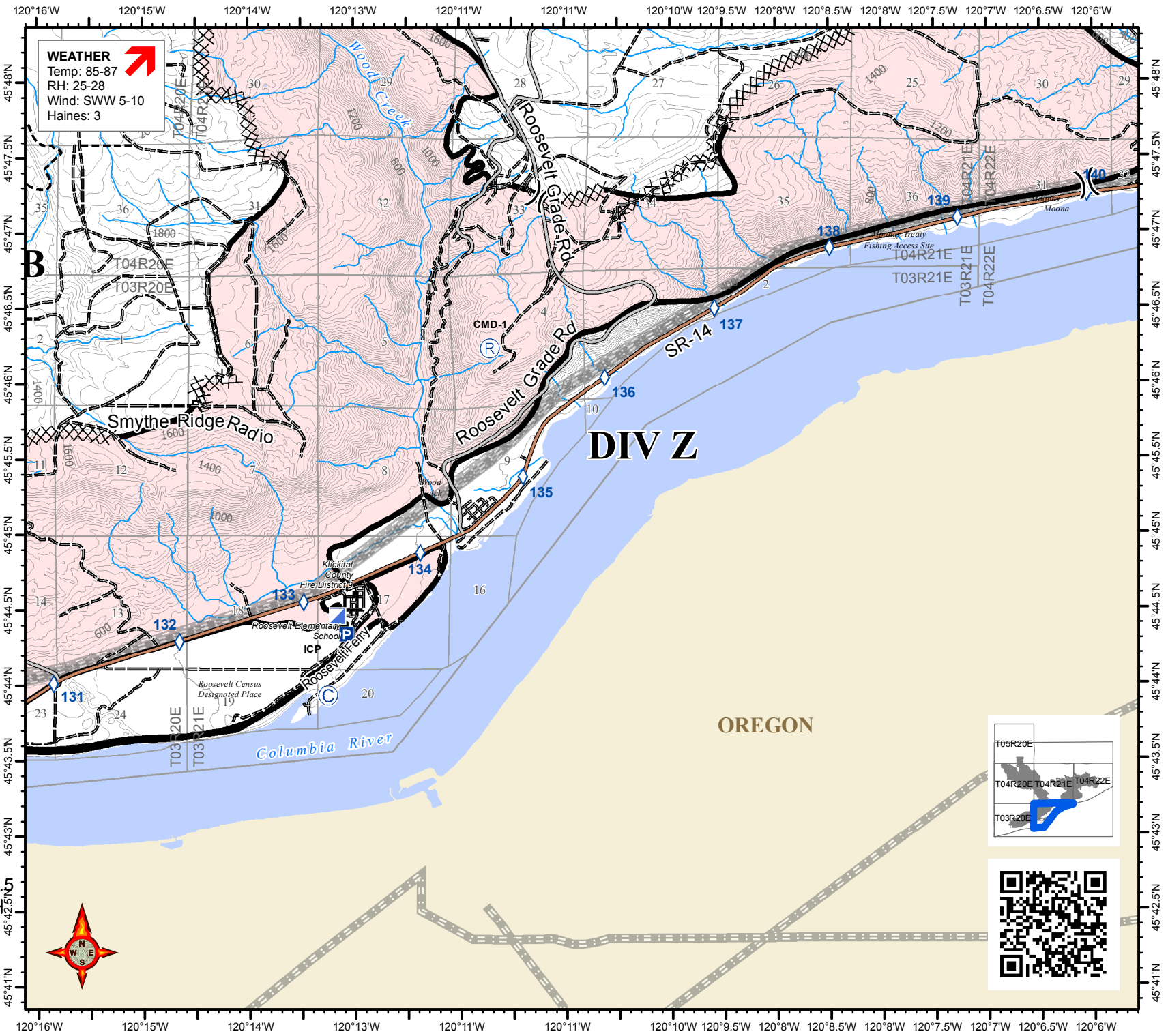
Day Shift

Approx: 32,900 ac

**WEATHER**  
 Temp: 85-87  
 RH: 25-28  
 Wind: SWW 5-10  
 Haines: 3



-  Division Break
-  Camp
-  Incident Command Post
-  Repeater
-  Engine Parking
-  Wind Turbine
-  Completed Dozer Line
-  Completed Line
-  Road as Completed Line
-  Highway
-  Primary Road
-  Light-Duty Road
-  Unimproved Road
-  4x4 Road
-  Power Transmission Line



S. Bushnell  
08 08 15  
2021 Hours

