

HIGHWAY 8 WA-SPD-050595 IAP Map T05R20E


Datum: North American 1983 HARN















08/09/2015

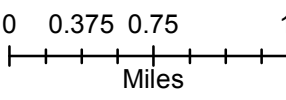
Day Shift

Approx: 32,900 ac

WEATHER
 Temp: 85-87
 RH: 25-28
 Wind: SWW 5-10
 Haines: 3



-  Division Break
-  Hot Spot
-  Water Source
-  Wind Turbine
-  Uncontrolled Fire Edge
-  Completed Dozer Line
-  Completed Line
-  Hand Line
-  Road as Completed Line
-  Highway
-  Light-Duty Road
-  Unimproved Road
-  4x4 Road
-  Closed Road



S. Bushnell
08 08 15
2022 Hours

