

HIGHWAY 8 WA-SPD-050595 IAP Map OVERVIEW


Datum: North American 1983 HARN
























08/10/2015

Day Shift

Approx: 33,100 ac

WEATHER
 Temp: 92
 RH: 22
 Wind: ENE 3-8
 Haines: 4



-  Division Break
-  Camp
-  Fire Origin
-  Helibase
-  Incident Command Post
-  Repeater
-  Water Source
-  Engine Parking
-  Gate
-  Wind Turbine
-  Completed Dozer Line
-  Completed Line
-  Hand Line
-  Road as Completed Line
-  Plow Line
-  Highway
-  Primary Road
-  Light-Duty Road
-  Unimproved Road
-  4x4 Road
-  Closed Road
-  Power Transmission Line
-  Pipeline

0 0.75 1.5

Miles

S. Bushnell
08 09 15
1912 Hours

