

HIGHWAY 8 WA-SPD-050595 IAP Map T04R20E


Datum: North American 1983 HARN















08/10/2015

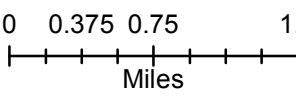
Day Shift

Approx: 33,100 ac

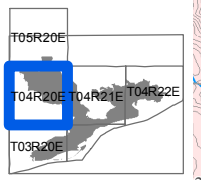
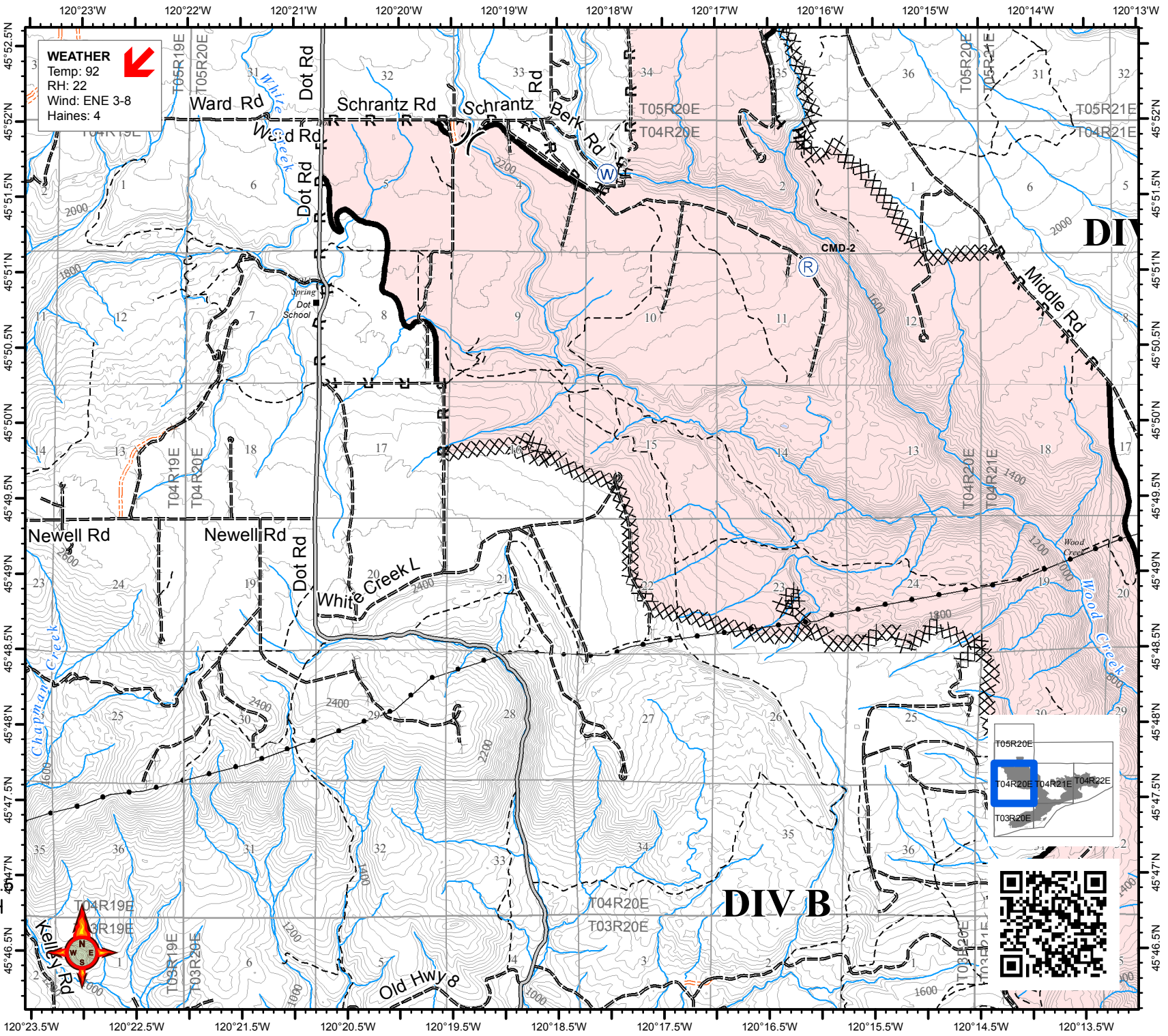
WEATHER
 Temp: 92
 RH: 22
 Wind: ENE 3-8
 Haines: 4



-  Division Break
-  Repeater
-  Water Source
-  Wind Turbine
-  Completed Dozer Line
-  Completed Line
-  Hand Line
-  Road as Completed Line
-  Highway
-  Light-Duty Road
-  Unimproved Road
-  4x4 Road
-  Closed Road
-  Pipeline



S. Bushnell
08 09 15
1913 Hours



DIV

DIV B