
















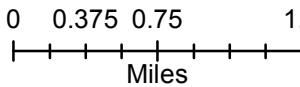
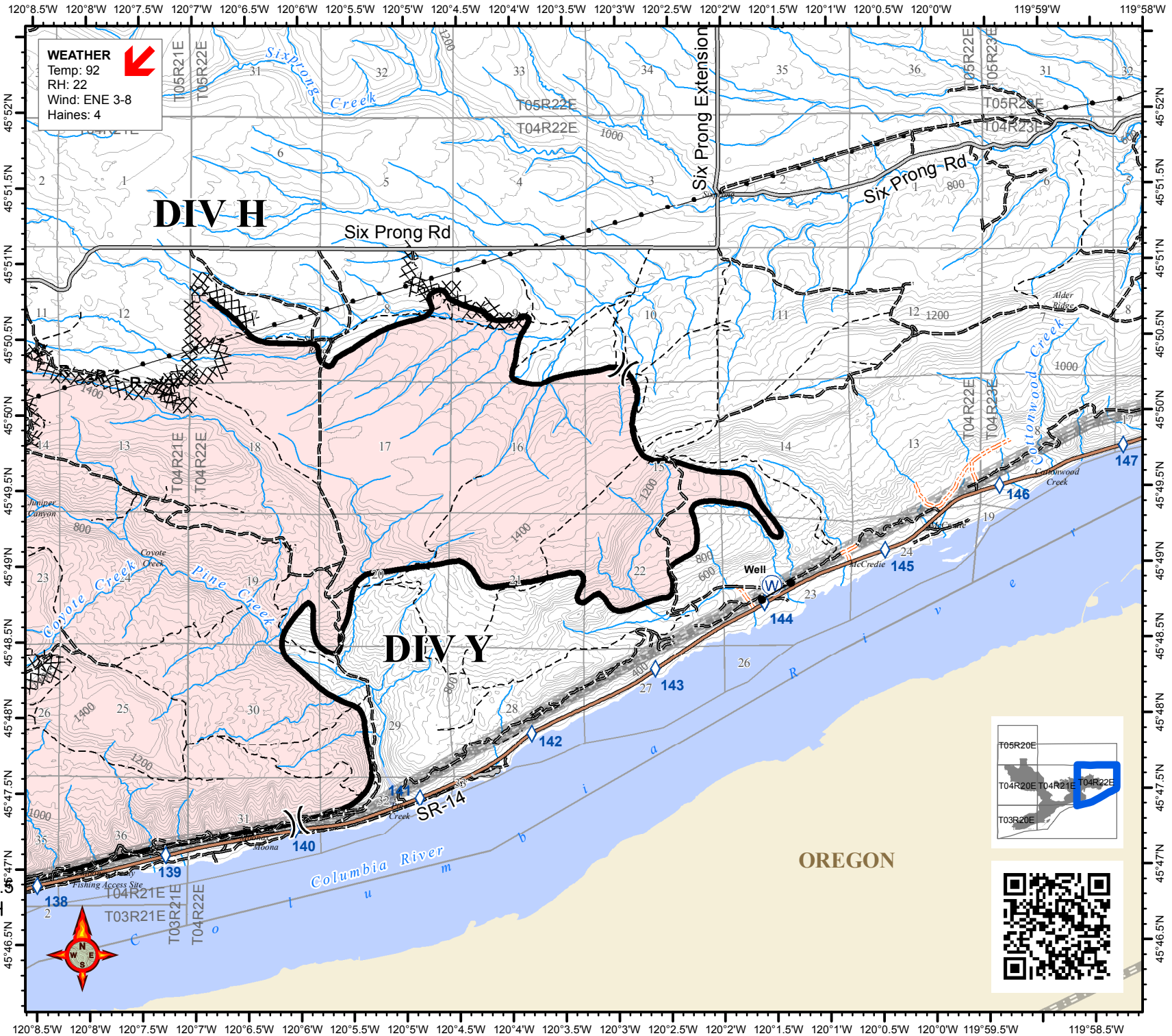
**HIGHWAY 8
WA-SPD-050595
IAP Map
T04R22E**

Datum: North American 1983 HARN

08/10/2015
Day Shift
Approx: 33,100 ac

-  Division Break
-  Water Source
-  Gate
-  Completed Dozer Line
-  Completed Line
-  Road as Completed Line
-  Highway
-  Primary Road
-  Light-Duty Road
-  Unimproved Road
-  4x4 Road
-  Closed Road
-  Power Transmission Line
-  Pipeline

WEATHER
Temp: 92
RH: 22
Wind: ENE 3-8
Haines: 4

S. Bushnell
08 09 15
1913 Hours

