








# Horseshoe Fire WA-GPF-000295

**IAP Map**  
July 8 2015  
188 acres

Perimeter as of 7/6/2015 @ 2200

CS 7-7-2015 1800

## Legend

-  Spike Camp
-  First Aid Station
-  Helispot
-  Water Source
-  Uncontrolled Fire Edge
-  Trails
-  Division

