

121°39'0"W

121°38'0"W

121°37'0"W

121°36'0"W

121°35'0"W

46°15'0"N

46°14'0"N

46°13'0"N

46°12'0"N

46°11'0"N

Horseshoe Fire

WA-GPF-000295









IAP Map

July 9 2015
250 acres

Perimeter as of 7/8/2015 @ 1200

CS 7-8-2015 2000

Legend

-  Uncontrolled Fire Edge
-  Area of Multiple Spot Fires
-  Spike Camp
-  Ambulance
-  Helispot
-  Sling Site
-  Water Source
-  Trails

