






Copyright:© 2013 National Geographic Society, i-cubed

 Heat Perimeter
 Intense Heat Areas
 Scattered Heat Areas
 Isolated Heat Sources
 GCS North American 1983



**Kaniksu Complex Fire
Infrared Heat Sources**



Tower: 24,691
 Onata: 546
 Greese Creek: 729
 Hall Mountain: 39
 South Fork Slate Creek: 171
 Baldy: 514

IR Interpreter: Brian Monroe
 IR interpreted acres: 26,690
 Date: 10/15/2015
 Time received the Image: 0234 hrs