














Tower IAP
Kaniksu Complex
WA-COF-001302
August 25, 2015
Approx. 10,238 acres

-  Uncontrolled Fire Edge
-  Completed Dozer Line
-  Hand Line
-  Proposed Dozer Line
-  Camp
-  Drop Point
-  Hellspot
-  Lookout
-  Mobile Weather Unit
-  Safety Zone
-  Sling Site
-  Spot Fire
-  Staging Area

